

Azerbaijan

As of August 2008



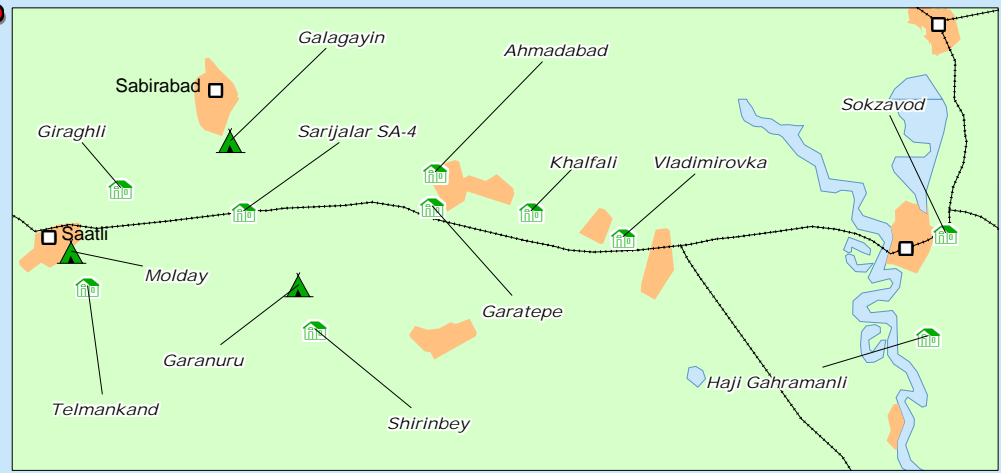
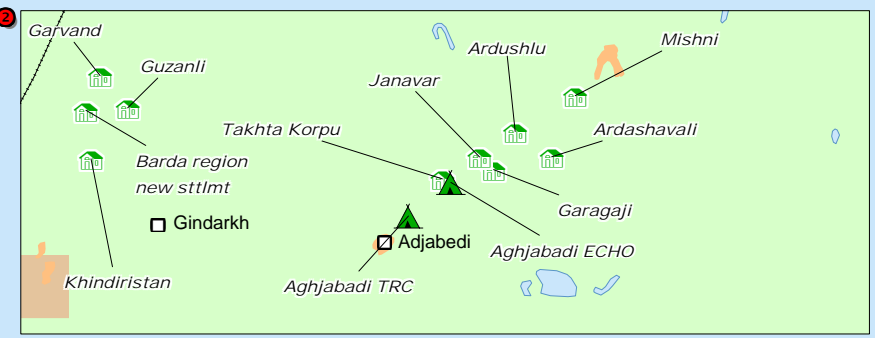
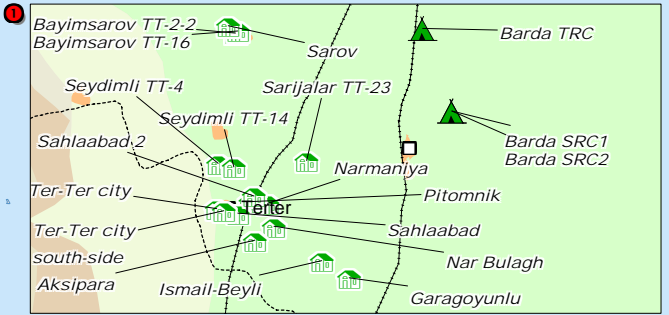
FIGSS
Field Information and
Coordination Support Section
Division of Operational Services

Sources:
UNHCR, Global Insight digital mapping
© 1998 Europa Technologies Ltd.

The boundaries and names shown
and the designations used on this
map do not imply official endorsement
or acceptance by the United Nations.



Capital	International boundary	Elevation (Above mean sea level)
UNHCR Representation	Boundary of former Nagorno-Karabakh Autonomous Oblast	3,250 to 4,000 metres
UNHCR Field office	Main road	2,500 to 3,250 metres
IDP settlement	Railway	1,750 to 2,500 metres
IDP Accommodation		1,000 to 1,750 metres
IDP camp		750 to 1,000 metres
		500 to 750 metres
		250 to 500 metres
		0 to 250 metres
		Below mean sea level



Name_of_the_workspace.WOR