

Ethiopia





























As of April 2013

FIGSS
Field Information and
Coordination Support Section

Sources:
UNHCR, Global Insight digital mapping
© 1998 Europa Technologies Ltd.

The boundaries and names shown
and the designations used on this
map do not imply official endorsement
or acceptance by the United Nations.



- | | | | |
|---|--|---|----------------------------|
|  | Capital |  | Civil airport |
|  | Regional Office |  | Civil and military airport |
|  | UNHCR Country Office /
National Office / Liaison Office |  | Military airport |
|  | UNHCR Sub-Office |  | Other airfield |
|  | UNHCR Field Office |  | International boundary |
|  | UNHCR Field Unit |  | Main road |
|  | Refugee transit centre |  | Secondary road |
|  | Refugee accommodation | Elevation
(Above mean sea level) | |
|  | Refugee location |  | 3,250 to 4,000 metres |
|  | Urban refugee location |  | 2,500 to 3,250 metres |
|  | Refugee settlement |  | 1,750 to 2,500 metres |
|  | Refugee camp |  | 1,000 to 1,750 metres |
| | |  | 750 to 1,000 metres |
| | |  | 500 to 750 metres |
| | |  | 250 to 500 metres |
| | |  | 0 to 250 metres |
| | |  | Below mean sea level |

