ETHIOPIA OPERATION TIERKIDI - CAMP PROFILE

Last important update about the camp

Camp Location

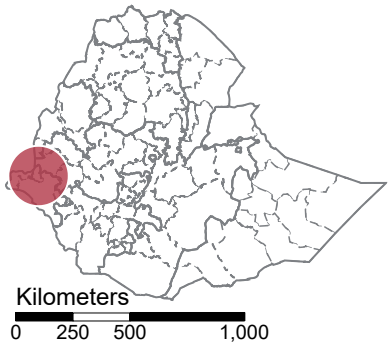

Camp Overview

Office	Gambella
Longitude	34.28
Latitude	8.28
Opening Year	2014
Admin Level 1	Gambela
Admin Level 2	Agnuak
Admin Level 3	Itang
Camp Manager	ARRA

Overview

Established in **2014**, the **Tierkidi** Refugees camp is one of the **7** camps in **Gambela** region hosting **South Sudanese** refugees who are seeking international protection and asylum in Ethiopia.

65,902 | 14,017 Households | 5 ~ Household Size

Refugees and Asylum Seekers

43.95% **28,963** Males | **36,939** Females 56.05%

Demography | October-2020

62,113 Biometrically Registered

27,107 Males | **35,006** Females

POPULATION BY STATUS

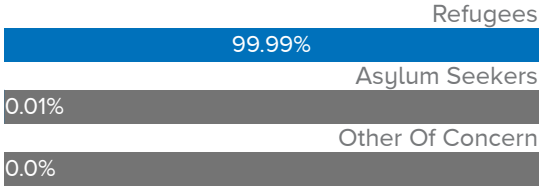

AGE BREAKDOWN

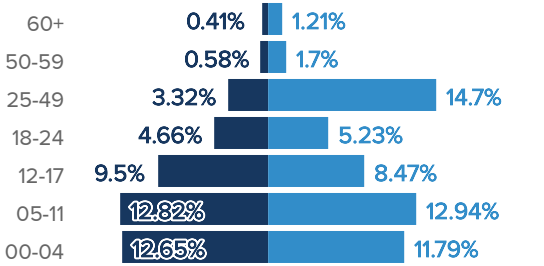

EDUCATION AGE BREAKDOWN

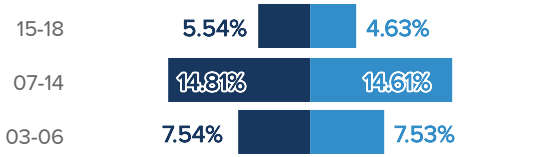

TOP 3 NATIONALITIES

South Sudanese **65,898** 99.99%

Sudanese **1** 0.0%

Humanitarian Response

	Indicator	Current	Standard
Shelter	% of households living in adequate dwellings	29.73	100
	# of transitional shelters provided	0	
Registration	% of persons of concern registered on an individual basis	100	100
	# of asylum seekers and refugees biometrically registered in BIMS	48,921	
WASH	# of persons of concern per drop-hole in communal latrine	27.31	< 50
	# of PoC reached by environmental health and hygiene campaigns	64,898	
CP	% of UASC for whom a best interests process has been initiated or completed	70.27	100
SGBV	# of awareness raising campaigns on SGBV prevention and response conducted	0	
Environment	# of hectares of land reforested	17.2	
Energy	% of health facilities with access to electricity/lighting	33.33	
CBP	# of community groups supported	23	
Education	% of children enrolled in primary education	49.09	100
CRI	% of households whose needs for basic and domestic items are met	95.45	100
Nutrition	Prevalence of anaemia in children (6-59 months)	46.38	< 20

Impact Indicator | Performance Indicator

Infrastructures

- **1** Booster Pump
- **1** Warehouse Storage Facility
- **1** Secondary School
- **1** Health Center
- **2** Water Reservoir
- **3** Health Post
- **4** Primary School
- **6** Early Childhood Care and Development
- **8** Solid Waste Disposal Pit
- **56** Water Point

Implementing Agencies (26)

- MSA, IRC, FC, DCA, DAI, MCMDO, UN-IOM, NRC and DRC
- UN-UNICEF, ARRA, SCI, DICAC, NRC and WVI
- IMC, MF, UN-UNICEF, ARRA and MSF-Holland
- UN-UNICEF, SCI, NRC and DRC
- IRC, UN-UNICEF, UN-IOM and OXFAM GB
- RaDO, UN-IOM, HelpAge and DRC
- UN-IOM, UN-UNHCR and ARRA
- UN-IOM, DRC and ANE
- DCA, UN-WFP and ARRA
- UN-UNICEF and GOAL
- UN-UNHCR and ARRA
- ZOA and NRDEP
- UN-IOM and UN-UNHCR
- ARRA
- IMC
- UN-UNHCR

The boundaries and names shown, and the designations used on this map do not imply official endorsement or acceptance by the United Nations. The data is based on reports and can be considered as indicative.

For more information, please contact **Stanyslas Matayo UNHCR Information Management Officer** at the following email address **matayo@unhcr.org**.

Create Date: 20-November-2020
Data Source: Accountability Matrix, proGres, Fact sheet, RRPM, MapGlyphs
IDP Data Source:
Datum: Geographic/WGS 84

Web Ressource: https://data2.unhcr.org/en/country/eth