ETHIOPIA OPERATION NGUENYIEL - CAMP PROFILE

Last important update about the camp

Camp Location

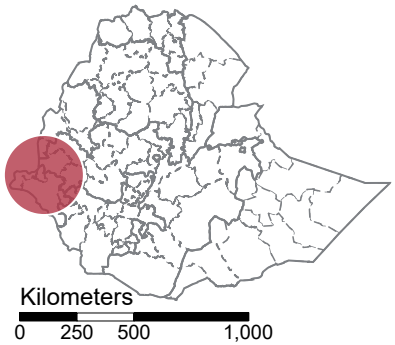

Infrastructures

- 1 Warehouse Storage Facility
- 1 Health Center
- 3 Water Reservoir
- 3 Health Post
- 4 Primary School
- 5 Early Childhood Care and Development
- 100 Water Point

Camp Overview

Office	Gambella
Longitude	34.33
Latitude	8.31
Opening Year	2015
Admin Level 1	Gambela
Admin Level 2	Agnuak
Admin Level 3	Itang
Camp Manager	

Implementing Agencies (32)

- MSA, IRC, FC, DCA, DAI, VIS, MCMDO, UN-IOM, OXFAM GB and DRC
- NCA, IRC, DCA, MF, UN-UNICEF, UN-IOM, OXFAM GB, NRC, DRC and WVI
- IMC, CVT, MF, UN-UNICEF, ARRA, MSF-Holland and CUAMM
- MFM, UN-UNICEF, PI, ARRA, NRC and WVI
- IMC, ACF, UN-UNICEF and GOAL
- UN-IOM, NRC, DRC and ANE
- UN-IOM, HelpAge, DRC and HI
- IMC, OXFAM GB and HI
- UN-IOM, UN-UNHCR and ARRA
- DCA, UN-WFP and ARRA
- UN-UNICEF and PI
- UN-UNHCR and ARRA
- ZOA and NRDEP
- UN-IOM and UN-UNHCR
- ARRA
- UN-UNHCR
- GIZ

Overview

Established in **2015**, the **Nguenyiel** Refugees camp is one of the **7** camps in **Gambela** region hosting **South Sudanese** refugees who are seeking international protection and asylum in Ethiopia.

90,506 | 18,975 Households | 5 ~ Household Size

Refugees and Asylum Seekers

48.35% **43,759** Males | **46,747** Females 51.65%

Humanitarian Response

	Indicator	Current	Standard
Shelter	% of households living in adequate dwellings	90.71	100
	# of transitional shelters provided	450	
Registration	% of persons of concern registered on an individual basis	100	100
	# of asylum seekers and refugees biometrically registered in BIMS	54,211	
WASH	# of persons of concern per drop-hole in communal latrine	14.92	< 50
	# of PoC reached by environmental health and hygiene campaigns	83,601	
CP	% of UASC for whom a best interests process has been initiated or completed	69.12	100
SGBV	# of awareness raising campaigns on SGBV prevention and response conducted	0	
Environment	# of hectares of land reforested	6	
Energy	% of health facilities with access to electricity/lighting	75	
CBP	# of community groups supported	23	
Education	% of children enrolled in primary education	70.91	100
CRI	% of households whose needs for basic and domestic items are met	32.12	100
Nutrition	Prevalence of anaemia in children (6-59 months)	34.52	< 20

Impact Indicator | Performance Indicator

Demography | October-2020

69,378 Biometrically Registered

33,298 Males | **36,080** Females

POPULATION BY STATUS



AGE BREAKDOWN

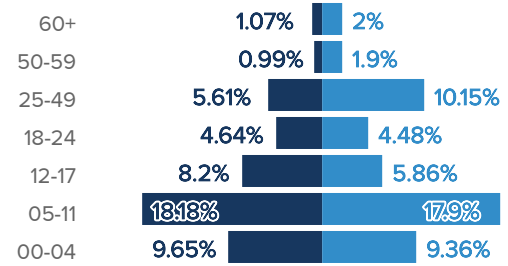

EDUCATION AGE BREAKDOWN

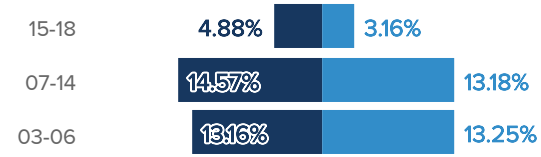

TOP 3 NATIONALITIES

South Sudanese
90,367
99.85%

Sudanese
11
0.01%

The boundaries and names shown, and the designations used on this map do not imply official endorsement or acceptance by the United Nations. The data is based on reports and can be considered as indicative.

For more information, please contact **Stanyslas Matayo UNHCR Information Management Officer** at the following email address **matayo@unhcr.org**.

Create Date: 20-November-2020
Data Source: Accountability Matrix, proGres, Fact sheet, RRPM, MapGlyphs
IDP Data Source:
Datum: Geographic/WGS 84

Web Ressource: https://data2.unhcr.org/en/country/eth