

Population : 17,694 (Congolese: 17,681 Burundi: 4 RWANDA: 9)

CAMP OVERVIEW	
Coordinates :	Lat 2°48'57.30"S Lon 29°52'41.94"E
Camp Extent :	34 Hectares
Av. Camp Area/Person	17 m ²
Distance from border :	(South Kivu)
Province/District :	Southern / Nyamagabe
# of Partners :	10
Admin divisions :	14 Zones
Authority :	Ministry of Emergency Management (MINEMA) - Government of Rwanda

CURRENT SERVICES

The following services are available in the camp:
1 Health Clinic, 2 youth centres, 01 Women Centre, 01 community based rehabilitation centres, 1 food/NFI distribution centre, 1 police posts; 1 camp based market, 01 ECD (Early Childhood Development) centres, 02 CFS (Child Friendly Space), 01 IP (Implementing Partner) Office, 01 MINEMA & Immigration Office, 01 Refugee Committee Office, 01 UNHCR Office, 61 solar streets lights, 01 Football playground, 01 Basketball/Volleyball playground.

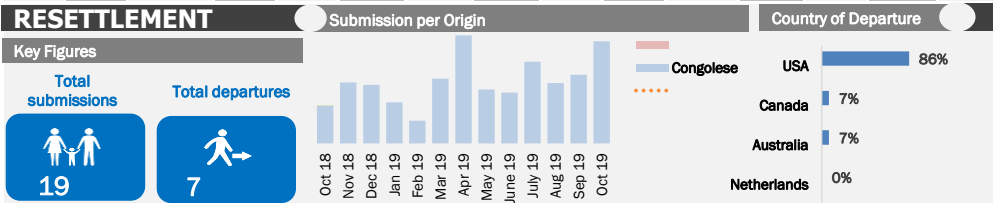
COMMUNITY ORGANIZATION

The camp community organization is structured around 2 administrative layers, which are Site (A&B), Quarters and villages . Each organizational level has its elected representatives with currently 08 executive and quarters leaders, 27 village leaders. Both men and women are proactively incorporated in all stages of electoral process.

SECTOR OVERVIEW				
Sector	Indicator	Minimum Standard	Target	Achieved
Protection	% of identified SGBV survivors offered multi-sectorial/appropriate assistance	95%	100%	100%
	% of children with specific needs who received individual case management	95%	100%	100%
Shelter	% of households living in adequate dwellings (Transitional Shelters)	40%	100%	42%
	% of households provided with emergency shelters	0%	0%	0.24%
WASH	Litres of drinking water received per person per day	20Ltrs	20Ltrs	14.5 Ltrs
	% of households with family latrines	--	--	--
Food	% of refugees and asylum-seekers benefiting from food assistance (2100 kcal/person/day)	75%	100%	100%
	% of refugee and asylum-seeker women delivering with assistance by qualified personnel	--	--	--
Health	SENS Prevalence rate (<%) of GAM global acute malnutrition (6 to 59 months)	<5%	<5%	1.5
	% primary school aged refugee and asylum-seeker children enrolled	--	75%	88%
Education	% secondary school aged refugee and asylum-seeker children enrolled	--	50%	11%

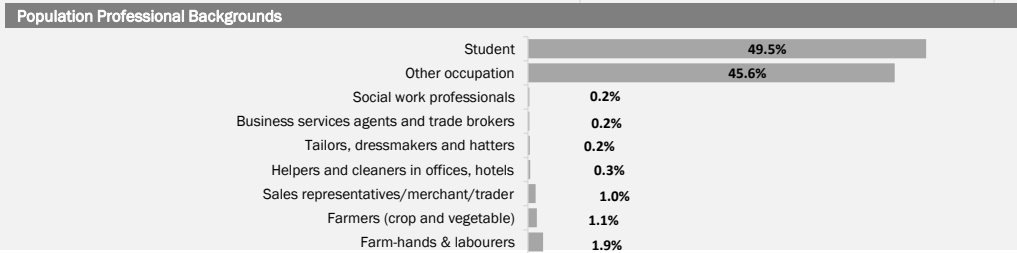
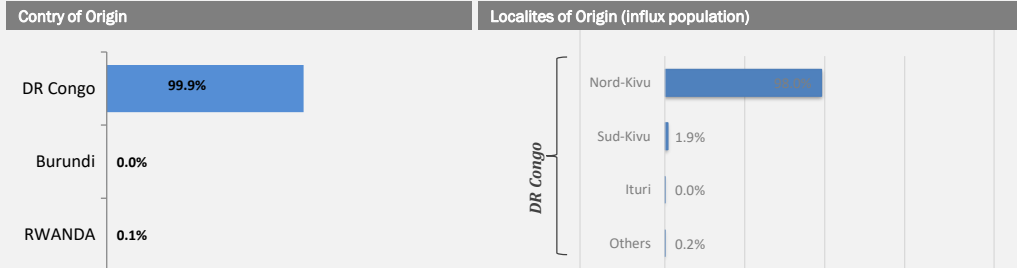
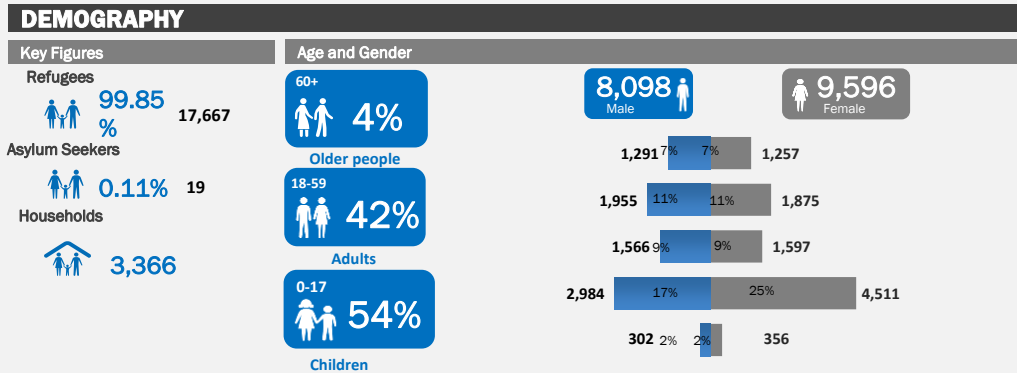
WHO DOES WHAT WHERE (3W)

CCCM	Shelter	Protection	Child Prot.	SGBV	CBP	Education	Health	Nutrition	Food	Livelihoods	CRIs	WASH	Environment	Logistics
MINEMA	UNHCR	UNHCR	UNHCR	UNHCR	UNHCR	UNHCR	UNHCR	UNHCR	UNHCR	UNHCR	UNHCR	UNHCR	UNHCR	UNHCR
UNHCR		LAF PFR Alight GiveDirectly GIZ MINEMA	UNHCR PLAN	UNHCR Alight	UNHCR Alight	UNHCR WVI	UNHCR AHA	UNHCR AHA WFP	UNHCR WFP ADRA	UNHCR GIZ	UNHCR	UNHCR WVI	UNHCR	UNHCR ADRA
3	2	7	7	8	3	5	7	4	3	5	2	5	2	3



BACKGROUND

The government agency (MINEMA) allocated 34 hectares for housing refugees and building the assistance structures. MINEMA administers the camp and is responsible for security and protection of the refugees in coordination with UNHCR. Kigeme was established in 2012.



UNHCR gratefully acknowledges the support of the following partners in Nyarugusu Camp :

