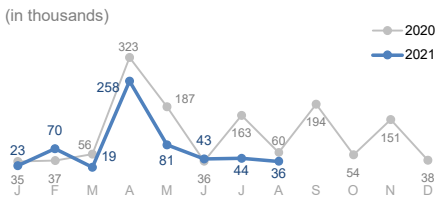


View the interactive dashboard here: <https://unhcr.github.io/dataviz-somalia-prmn/index.html>

**TOTAL DISPLACEMENTS**

**36,000** in Aug  
**573,000** (Jan - Aug 2021)  
**898,000** (Jan - Aug 2020)

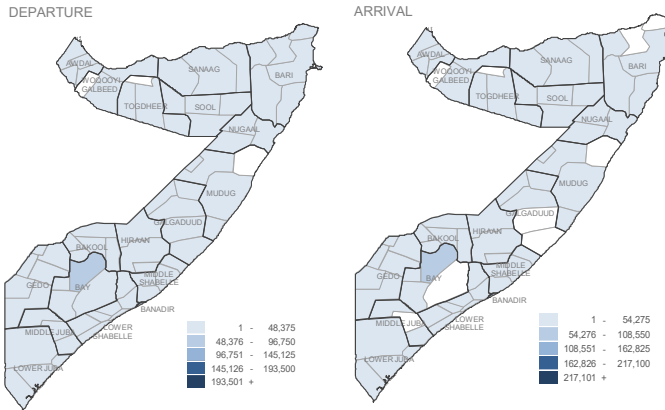
The UNHCR-led PRMN implemented in partnership with NRC reported 36,000 new internal displacements across the country in the month of August 2021. Of these, 24,000 were triggered by conflict / insecurity while 12,000 were related to flood, drought and loss of livelihood.



**BY REGION (Jan - Aug 2021)**

DEP	ARR	
Hiraan	27,350	27,280
Lower Shabelle	40,910	23,370
Middle Shabelle	43,210	40,290
Gedo	59,310	59,350
Bay	78,700	68,240
Bari	9,290	10,800
Lower Juba	7,750	12,240
Galgaduud	21,550	25,470
Mudug	33,690	30,980
Bakool	22,800	19,890
Sanaag	10,070	9,640
Middle Juba	6,870	12,960
Banadir	193,590	217,130
Awdal	4,180	4,160
Togdheer	2,040	1,640
Sool	5,330	5,200
Nugaal	5,490	3,770
Woq. Galbeed	1,180	880

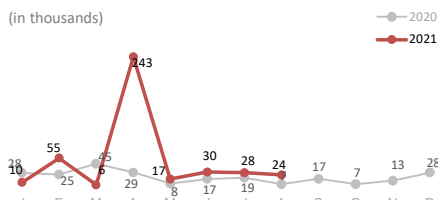
**BY DISTRICT (Jan - Aug 2021)**



**CONFLICT / INSECURITY DISPLACEMENTS**

**24,000** in Aug  
**413,000** (Jan - Aug 2021)  
**177,000** (Jan - Aug 2020)

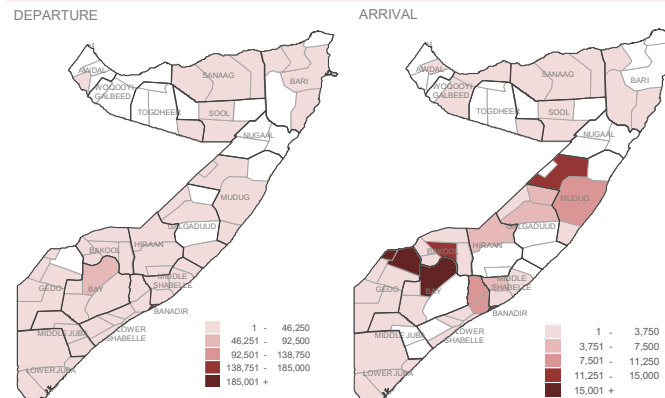
Major displacements related to conflict and insecurity occurred in Cadaado (11,000), Xarardheere (5,000), Baidoa (4,000) and Afgooye (1,000) districts.



**BY REGION (Jan - Aug 2021)**

DEP	ARR	
Lower Shabelle	33,050	18,430
Bay	58,930	58,730
Galgaduud	21,290	
Gedo	47,010	47,530
Bakool	15,660	15,080
Lower Juba	3,970	4,560
Sool	1,390	1,360
Sanaag	890	740
Middle Juba	540	190
Togdheer	20	10
Mudug	30,310	25,670
Banadir	184,730	
Middle Shabelle	8,440	7,320
Hiraan	6,310	5,970
Bari	240	840
Nugaal		
Awdal	10	10
Woq. Galbeed		190

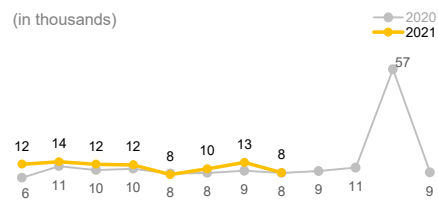
**BY DISTRICT (Jan - Aug 2021)**



**DROUGHT RELATED DISPLACEMENTS**

**8,000** in Aug  
**90,000** (Jan - Aug 2021)  
**71,000** (Jan - Aug 2020)

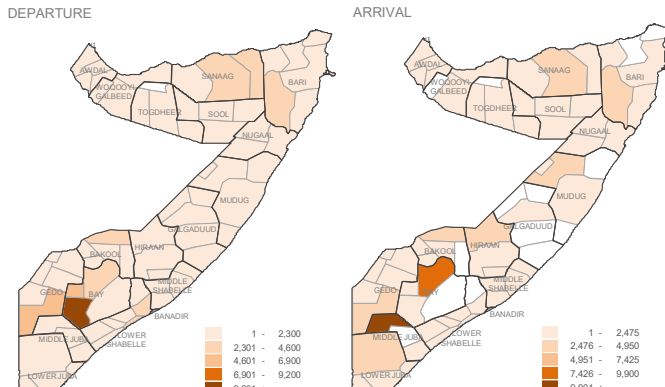
During the month, 8,000 persons were displaced due to drought. The highest displacements were recorded in Xudur (600), Ceerigaabo (500), Belet Weyne (500), Baidoa (400), Ceel Barde (400) and Diinsoor (400) districts.



**BY REGION (Jan - Aug 2021)**

DEP	ARR	
Bay	19,190	9,310
Bari	8,470	9,030
Sanaag	8,410	8,140
Bakool	6,900	4,610
Awdal	4,090	4,080
Sool	2,970	2,610
Gedo	10,850	10,080
Lower Shabelle	7,390	4,840
Mudug	3,060	4,980
Togdheer	1,180	1,040
Hiraan	4,480	4,630
Nugaal	2,320	1,080
Lower Juba	3,160	7,020
Woq. Galbeed	900	510
Middle Juba	3,610	9,940
Banadir	420	5,550
Middle Shabelle	2,160	2,190
Galgaduud	260	150

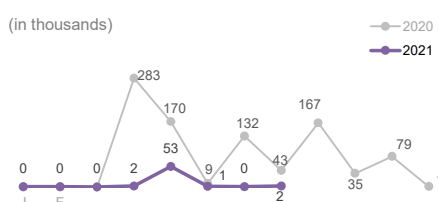
**BY DISTRICT (Jan - Aug 2021)**



**FLOOD DISPLACEMENTS**

**2,000** in Aug  
**59,000** (Jan - Aug 2021)  
**637,400** (Jan - Aug 2020)

During the month, approximately 2,000 persons were displaced by floods. Jowhar (1,800) and Banadir (300) districts recorded the highest displacements.



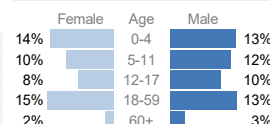
**BY REGION (Jan - Aug 2021)**

DEP	ARR	
Hiraan	16,560	16,560
Lower Shabelle	410	40
Middle Shabelle	32,560	30,490
Gedo	120	
Lower Juba	300	320
Bari	40	100
Mudug	10	10
Banadir	6,020	8,350
Middle Juba	2,660	2,770
Galgaduud		
Bakool		
Awdal	10	60
Sool	100	100
Woq. Galbeed		
Sanaag	220	220
Togdheer		
Nugaal		

**PRIORITY NEED ON ARRIVAL (Aug 2021 in %)**

	Food	Water	Shelter	Health	Protection	Transport	Other
Awdal	26	33		41			
Bakool	100						
Banadir	35	1	8	16	39		
Bari	38	3	35	1	15	8	1
Bay	100						
Galgaduud	4	96					
Gedo	90	3		6	1		
Hiraan	100						
Lower Juba	62	35	1	2			
Lower Shabelle	25	3	7	46	19		
Middle Juba	100						
Middle Shabelle		100					
Mudug	12	13	16	55	1	3	
Nugaal	9	3	16	9	9	48	7
Sanaag	61	1			37	1	
Sool	72	5	12	12			
Togdheer	24	5	5	66			
Woq. Galbeed	13	26		61			

**AGE & GENDER (Aug 2021)\***



Women & children 84%  
\* disaggregated data for displaced persons are based on those displacement reports where data has been collected at household level

**NEED**

Food	Protection
Water	Livelihood
Shelter	Humanitarian Aid
Health	Transport
Other	

**About PRMN**

The PRMN (Protection & Return Monitoring Network) is a UNHCR-led project which identifies and reports on displacements (including returns) of populations in Somalia. The network also identifies and reports on protection risks and incidents underlying such movements. Only figures collected by PRMN are reported above. Not all displacements in Somalia are captured. This dashboard should be read in conjunction with the Notes on PRMN Methodology (<https://data2.unhcr.org/en/documents/details/53888>) which outline the approach and certain limitations. The figures shown are for numbers of individuals and are based on interviews with key informants and/or displaced households at destination (unless otherwise noted). Further information and datasets available on request see contact below.

UNHCR is grateful for the generous contributions of donors who have directly contributed to the UNHCR Somalia operation in 2021



**Partner**  
NRC NORWEGIAN REFUGEE COUNCIL