

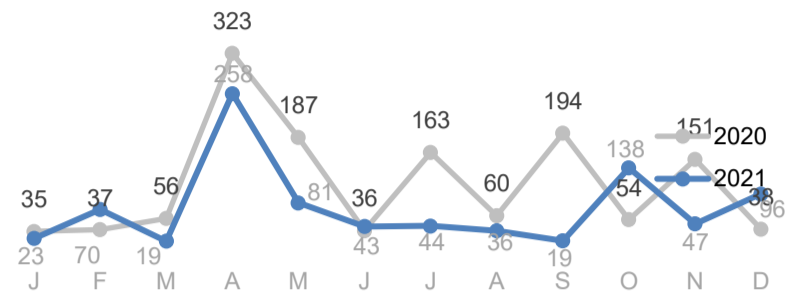
View the interactive dashboard here: <https://unhcr.github.io/dataviz-somalia-prmn/index.html>

TOTAL DISPLACEMENTS

96,000 in Dec
874,000 (Jan - Dec 2021)
1,146,000 (Jan - Dec 2020)

The UNHCR-led PRMN implemented in partnership with NRC reported 96,000 new internal displacements in the month of December 2021. Of these, 90,000 were triggered by drought or lack of livelihood while 3,000 were related to conflict / insecurity and 3,000 displacements were due to other triggers.

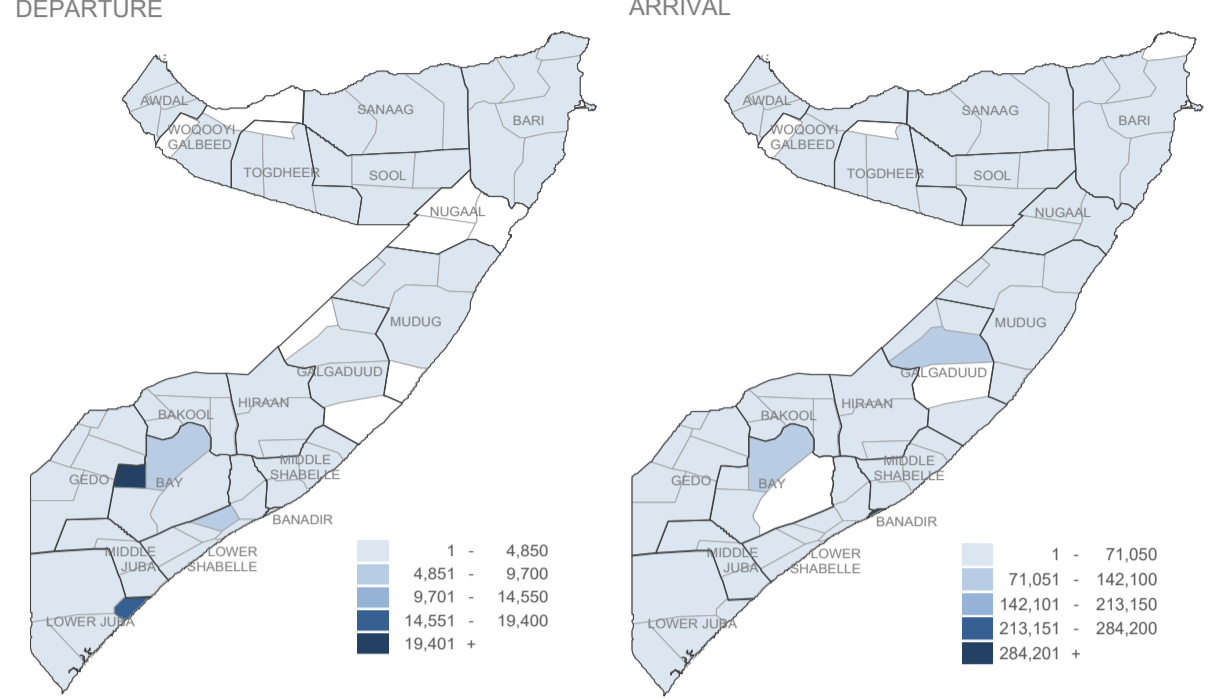
(in thousands)



BY REGION (Dec 2021)

DEP	ARR
Hiraan	31,850 45,550
Lower Shabelle	73,310 28,840
Middle Shabelle	48,630 41,960
Gedo	71,360 76,510
Bay	121,800 76,590
Bari	17,810 20,720
Lower Juba	35,450 47,250
Galgaduud	138,220 128,970
Mudug	43,250 39,470
Bakool	34,260 24,930
Sanaag	16,400 15,950
Middle Juba	15,130 16,400
Banadir	194,070 284,230
Awdal	5,650 5,650
Togdheer	4,520 3,640
Sool	11,830 9,330
Nugaal	8,820 6,390
Woq. Galbeed	1,230 1,230

BY DISTRICT (Dec 2021)

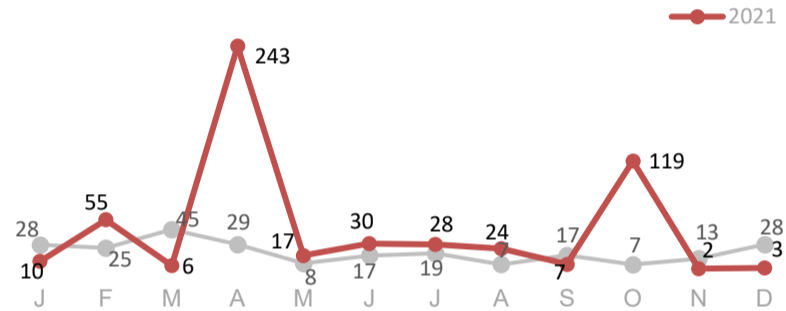


CONFLICT / INSECURITY DISPLACEMENTS

3,000 in Dec
544,000 (Jan - Dec 2021)
200,000 (Jan - Dec 2020)

Major displacements occurred in Bari (2,000), Bay (275), Nugaal (180) and Middle Juba (177) districts particularly due to military offensive activity.

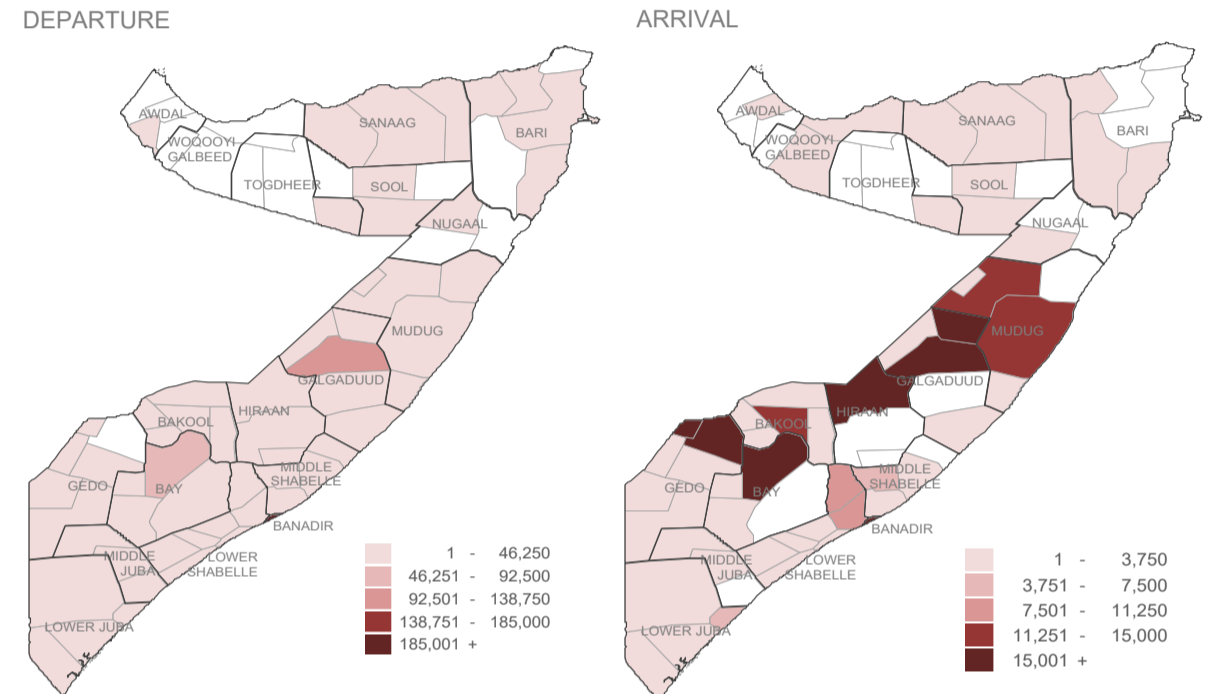
(in thousands)



BY REGION (Dec 2021)

DEP	ARR
Lower Shabelle	39,190 21,940
Bay	59,380 58,800
Galgaduud	136,730 48,220
Gedo	47,400 48,220
Bakool	15,850 15,080
Lower Juba	5,140 6,470
Sool	1,470 2,050
Sanaag	1,030 990
Middle Juba	1,410 210
Togdheer	20 10
Mudug	31,460 26,360
Banadir	184,900 7,980
Middle Shabelle	9,200 7,980
Hiraan	8,120 20,610
Bari	2,330 2,560
Nugaal	550 10
Awdal	10 10
Woq. Galbeed	300

BY DISTRICT (Dec 2021)

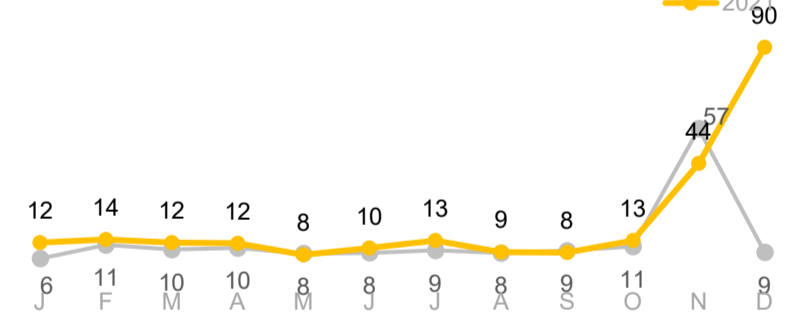


DROUGHT RELATED DISPLACEMENTS

90,000 in Dec
245,000 (Jan - Dec 2021)
91,000 (Jan - Dec 2020)

The highest displacements owing to drought were recorded in Bay (30,960), Lower Juba (20,457) and Lower Shabelle (16,494) districts.

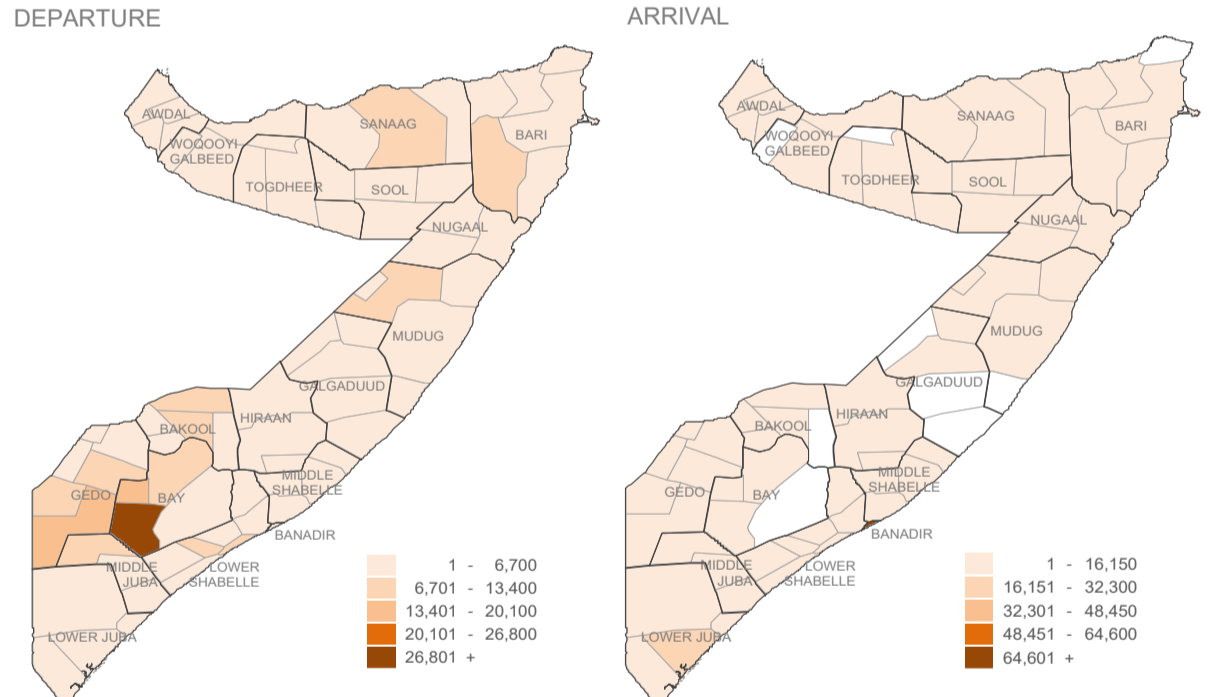
(in thousands)



BY REGION (Dec 2021)

DEP	ARR
Bay	61,660 16,950
Bari	13,090 14,870
Sanaag	13,670 13,750
Bakool	18,090 9,640
Awdal	5,530 5,530
Sool	5,830 5,440
Gedo	22,210 26,070
Lower Shabelle	33,600 6,750
Mudug	10,370 11,820
Togdheer	3,220 2,750
Hiraan	7,140 7,090
Nugaal	3,140 1,170
Lower Juba	29,500 39,920
Woq. Galbeed	940 750
Middle Juba	10,980 13,310
Banadir	630 64,650
Middle Shabelle	3,810 3,190
Galgaduud	1,490 1,240

BY DISTRICT (Dec 2021)

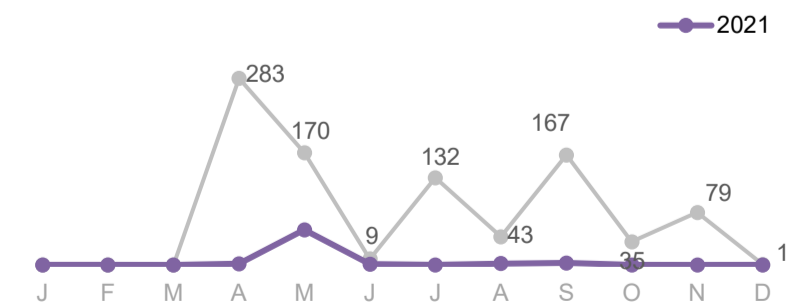


FLOOD DISPLACEMENTS

0 in Dec
62,100 (Jan - Dec 2021)
839,100 (Jan - Dec 2020)

For the month of December, there were no displacements registered as a result of floods.

(in thousands)



BY REGION (Dec 2021)

DEP	ARR
Hiraan	16,560 16,560
Lower Shabelle	410 40
Middle Shabelle	35,550 30,490
Gedo	120 120
Lower Juba	300 320
Bari	40 110
Mudug	10 10
Banadir	6,130 11,440
Middle Juba	2,660 2,770
Galgaduud	0 0
Bakool	0 0
Bay	10 60
Awdal	10 10
Sool	100 100
Woq. Galbeed	0 0
Sanaag	220 220
Togdheer	0 0
Nugaal	0 0

PRIORITY NEED ON ARRIVAL (Dec 2021 in %)

District	Food	Water	Shelter	Health	Protection	Livelihood	Humanitarian Aid	Transport	Other
Awdal	44	6	3		48				
Bakool	100								
Banadir	26	1	9	20	44				
Bari	38	42	17		3	1			
Bay	97				3				
Galgaduud	99			1					
Gedo	89		5	3	3				
Hiraan	100								
Lower Juba	31		27		42				
Lower Shabelle	43		4	3	39	9	2		
Middle Juba	98				2				
Middle Shabelle	4	84	11	1					
Mudug	23	18	11	13	35		1		
Nugaal	4	1	1	4	48	13	30		
Sanaag	64		1		34	1	1		
Sool	70		11	2	14	2	1		
Togdheer	66	1	6	1	25				
Woq. Galbeed	7	12			75	5			

AGE & GENDER (2021)*

Age Group	Female	Male
0-4	14%	13%
5-11	10%	12%
12-17	8%	10%
18-59	15%	13%
60+	2%	3%

Women & children 84%
* disaggregated data for displaced persons are based on those displacement reports where data has been collected at household level

NEED	Percentage
Food	44%
Water	6%
Shelter	3%
Health	48%
Protection	48%
Livelihood	13%
Humanitarian Aid	30%
Transport	1%
Other	5%

About PRMN

The PRMN (Protection & Return Monitoring Network) is a UNHCR-led project which identifies and reports on displacements (including returns) of populations in Somalia. The network also identifies and reports on protection risks and incidents underlying such movements. Only figures collected by PRMN are reported above. Not all displacements in Somalia are captured. This dashboard should be read in conjunction with the Notes on PRMN Methodology (<https://data2.unhcr.org/en/documents/details/53888>) which outline the approach and certain limitations. The figures shown are for numbers of individuals and are based on interviews with key informants and/or displaced households at destination (unless otherwise noted). Further information and datasets available on request use contact below.

Partner
NRC NORWEGIAN REFUGEE COUNCIL

