

11 Partners

Delivering Refugee Response in Khartoum As of March 2022

Government	United Nations
1	1
International NGO	National NGO
7	2

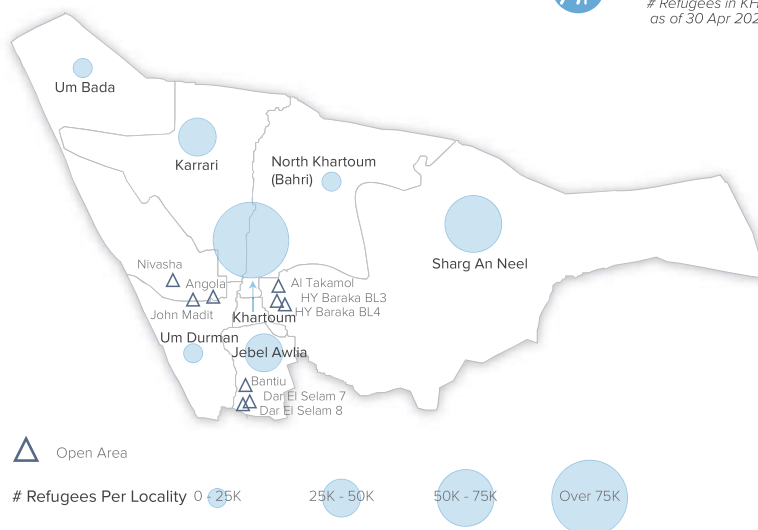
List of Partners

- Al Manar Voluntary Organization (AMVO)
- Catholic Agency For Overseas Development (CAFOD)
- Commission For Refugees (CoR)
- Cooperazione Internazionale (COOPI)
- Danish Refugee Council (DRC)
- Deutsche Gesellschaft für Internationale Zusammenarbeit (GIZ)
- Médecins Sans Frontières (MSF)
- Mutawinat Benevolent Organization (MUT)
- Norwegian Church Aid (NCA)
- Plan International Sudan (PIS)
- United Nations High Commissioner for Refugees (UNHCR)

Partners Per Sector

	7		1
	3		1
	1		2
	2		-

Khartoum Refugees Population Size Map



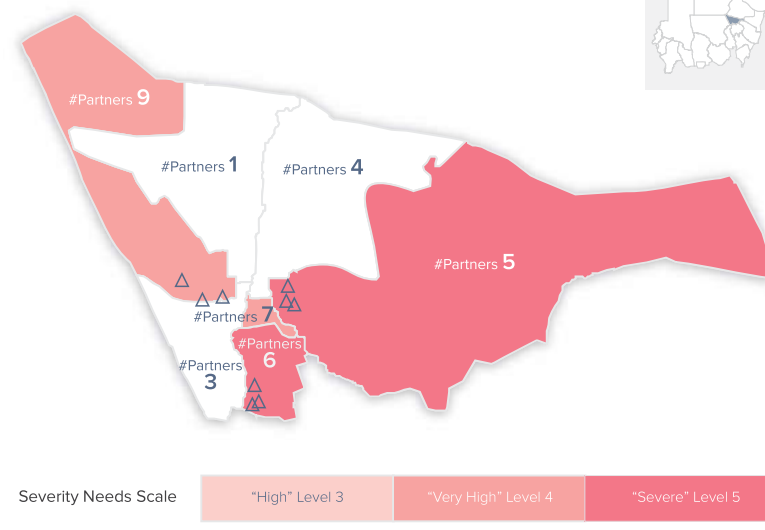
Open Area

Refugees Per Locality 0 - 25K 25K - 50K 50K - 75K Over 75K

The boundaries and names shown and the designations used on this map do not imply official endorsement or acceptance by the United Nations.

306.7 K
Refugees in KHA as of 30 Apr 2022

Khartoum Prioritization Map



Severity Needs Scale "High" Level 3 "Very High" Level 4 "Severe" Level 5

The boundaries and names shown and the designations used on this map do not imply official endorsement or acceptance by the United Nations.

Partners Per Sector, Per Locality/ Open Area

Partners 0 1-2 3-4 5-6 7 and above

Locality	Protection	Education	Health & Nutrition	Food Security & Livelihoods	Energy & Environment	Shelter & NFIs Non-food Items	WASH Water, Sanitation & Hygiene	Logistic & Camp Management
Jebel Awlia	5 AMVO, DRC, MUT, PIS, UNHCR	0 -	1 AMVO	1 DRC	1 DRC	2 COOPI, DRC	1 COOPI	0 -
Karrari	1 MUT	0 -	0 -	0 -	0 -	0 -	0 -	0 -
Khartoum Locality	6 AMVO, CoR, DRC, MUT, PIS, UNHCR	1 GIZ	1 CoR	0 -	0 -	0 -	0 -	0 -
N.Khartoum (Bahri)	4 CoR, DRC, MUT, UNHCR	0 -	0 -	0 -	1 DRC	0 -	0 -	0 -
Sharg An Neel	4 AMVO, DRC, MUT, UNHCR	0 -	1 AMVO	0 -	0 -	1 COOPI	1 COOPI	0 -
Um Bada	6 AMVO, CoR, MUT, NCA, PIS, UNHCR	0 -	2 AMVO, MSF	0 -	0 -	1 COOPI	2 CAFOD, COOPI	0 -
Um Durman	3 AMVO, MUT, UNHCR	0 -	0 -	0 -	0 -	0 -	0 -	0 -
Open Area								
Al Takamol	2 AMVO, UNHCR	0 -	0 -	0 -	0 -	1 COOPI	1 COOPI	0 -
Angola	2 AMVO, UNHCR	0 -	0 -	0 -	0 -	0 -	0 -	0 -
Bantiu	3 AMVO, PIS, UNHCR	0 -	0 -	0 -	0 -	1 COOPI	1 COOPI	0 -
Dar El Selam 7	1 AMVO	0 -	0 -	0 -	0 -	1 COOPI	1 COOPI	0 -
Dar El Selam 8	0 -	0 -	0 -	0 -	0 -	1 COOPI	1 COOPI	0 -
Hy Baraka Block 3	2 AMVO, UNHCR	0 -	0 -	0 -	0 -	0 -	0 -	0 -
Hy Baraka Block 4	2 AMVO, UNHCR	0 -	0 -	0 -	0 -	0 -	0 -	0 -
John Madit	1 UNHCR	0 -	0 -	0 -	0 -	0 -	0 -	0 -
Naivasha	3 AMVO, NCA, UNHCR	0 -	1 MSF	0 -	0 -	1 COOPI	2 CAFOD, COOPI	0 -



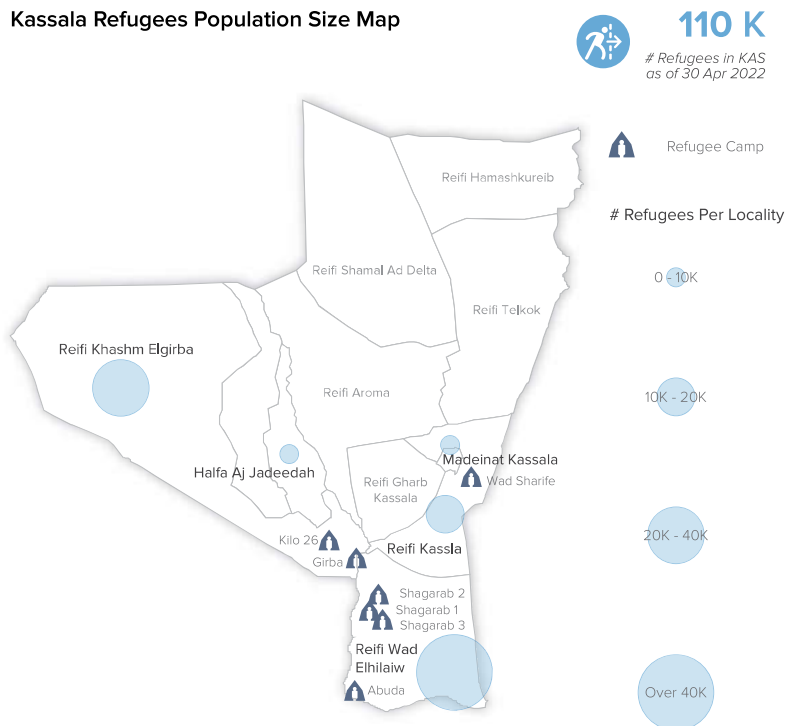
8 Partners
Delivering Refugee Response in Kassala
As of March 2022

Government	United Nations
2	2
International NGO	National NGO
3	1

List of Partners

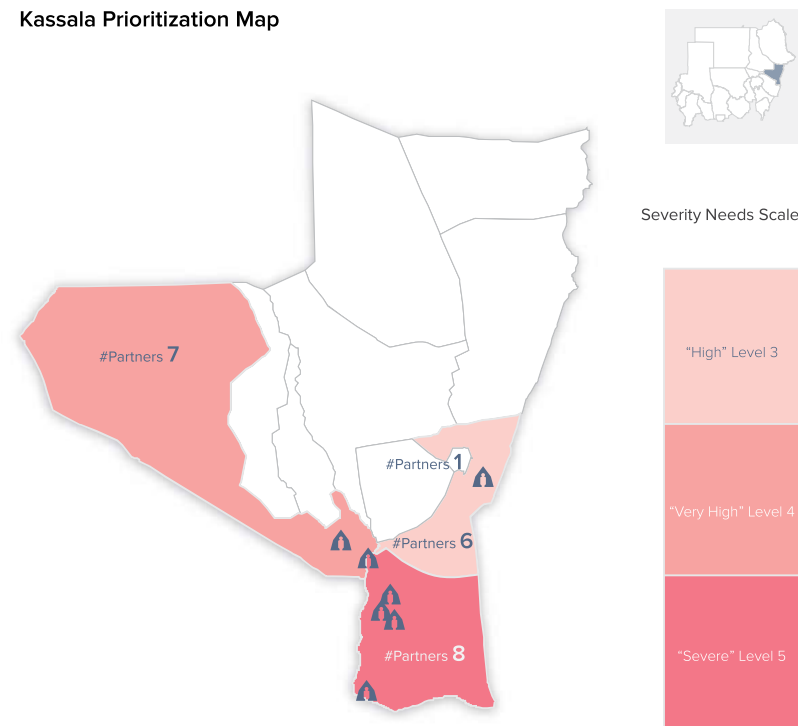
- ALIGHT (ALIGHT)
- Commission For Refugees (CoR)
- Muslim Aid- UK (Muslim Aid)
- State Ministry of Education (SMoE)
- Sudan Organization for Development (SOD)
- United Nations High Commissioner for Refugees (UNHCR)
- Welthungerhilfe (WHH)
- World Food Programme (WFP)

Kassala Refugees Population Size Map



The boundaries and names shown and the designations used on this map do not imply official endorsement or acceptance by the United Nations.

Kassala Prioritization Map



The boundaries and names shown and the designations used on this map do not imply official endorsement or acceptance by the United Nations.

Partners Per Sector

3	2
1	2
-	1
1	-

Partners Per Sector, Per Locality / Camp

Locality	# Partners									
	0	1-2	3-4	5-6	7 and above	0	1-2	3-4	5-6	7 and above
	Protection	Education	Health & Nutrition	Food Security & Livelihoods	Energy & Environment	Shelter & NFIs Non-food Items	WASH Water, Sanitation & Hygiene	Logistic & Camp Management		
Madeinat Kassala	1 UNHCR	1 UNHCR	0 -	0 -	0 -	0 -	0 -	0 -		
Reifi Khashm Elgirba	3 CoR, SOD, UNHCR	2 SMoE, UNHCR	1 ALIGHT	1 WFP	0 -	1 WHH	1 WHH	0 -		
Reifi Kassla	3 CoR, SOD, UNHCR	1 SMoE	0 -	1 WFP	0 -	1 WHH	1 WHH	0 -		
Reifi Wad Elhilaiv	3 CoR, SOD, UNHCR	2 SMoE, UNHCR	1 ALIGHT	2 Muslim Aid, WFP	0 -	1 WHH	1 WHH	0 -		
Camp										
Shagarab 1	3 CoR, SOD, UNHCR	1 SMoE	1 ALIGHT	2 Muslim Aid, WFP	0 -	1 WHH	1 WHH	0 -		
Shagarab 2	3 CoR, SOD, UNHCR	1 SMoE	1 ALIGHT	1 WFP	0 -	1 WHH	1 WHH	0 -		
Shagarab 3	3 CoR, SOD, UNHCR	1 SMoE	1 ALIGHT	1 WFP	0 -	1 WHH	1 WHH	0 -		
Wad Sherife	3 CoR, SOD, UNHCR	1 SMoE	0 -	1 WFP	0 -	1 WHH	1 WHH	0 -		
Girba	2 SOD, UNHCR	0 -	1 ALIGHT	1 WFP	0 -	1 WHH	1 WHH	0 -		
Abuda	3 CoR, SOD, UNHCR	1 SMoE	1 ALIGHT	1 WFP	0 -	1 WHH	1 WHH	0 -		
Kilo 26	3 CoR, SOD, UNHCR	1 SMoE	1 ALIGHT	1 WFP	0 -	1 WHH	1 WHH	0 -		



40 Partners

Delivering Emergency Refugee Response in Gedaref As of March 2022**

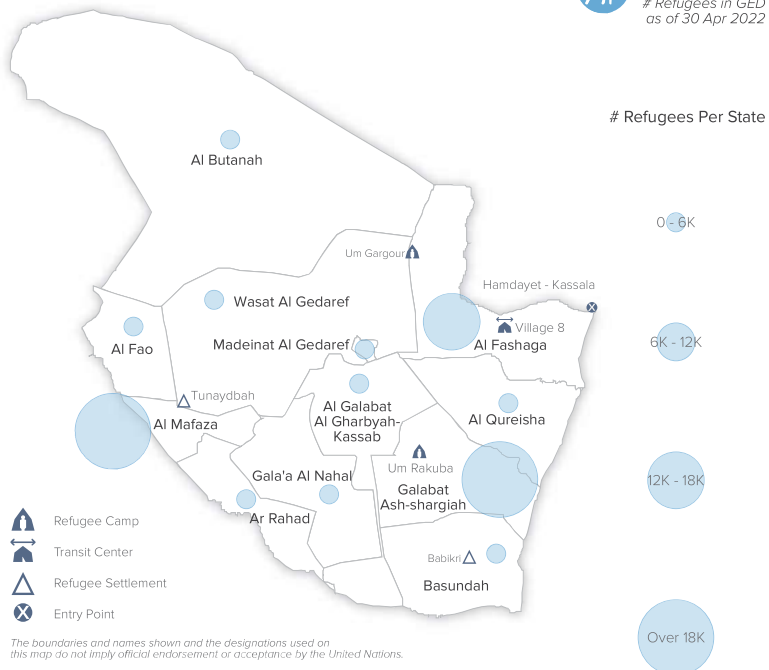
Government	United Nations
4	6
International NGO	National NGO
23	7

** Only Ethiopian Emergency Situation.

List of Partners

- Agency for Technical Cooperation and Development (ACTED)
- ALIGHT (ALIGHT)
- CARE International Switzerland (CIS)
- Commission For Refugees (CoR)
- Concern Worldwide (CWW)
- Cooperazione Internazionale (COOPI)
- Danish Refugee Council (DRC)
- Forests National Corporation (FNC)
- International Committee of the Red Cross (ICRS)
- International Medical Corps (IMC)
- International Organization for Migration (IOM)
- International Planned Parenthood Federation (IPPF)
- International Rescue Committee (IRC)
- Islamic Relief Worldwide (IRW)
- Medair Organization (Medair)
- Médecins Sans Frontières (MSF)
- Mercy Corps (MC)
- Muslim Aid- UK (Muslim Aid)
- National Planning Organization (NPO)
- Norwegian Refugee Council (NRC)
- Norwegian Church Aid (NCA)
- Plan International Sudan (PIS)
- Première Urgence Internationale (PUI)
- Rural Community Development Organization (RCDO)
- Salmin Development Organization (SDO)
- Save the Children International (SCI)
- Solidarités International (SI)
- State Council for Child Welfare (SCCW - GCCW)
- State Ministry of Health (SMoH)
- Sudan Family Planning Association (SFPA)
- Sudanese Red Crescent Society (SRCS)
- Tawaki Organization (TAWAKI)
- United Nations Development Programme (UNDP)
- United Nations High Commissioner for Refugees (UNHCR)
- United Nations International Children's Emergency Fund (UNICEF)
- United Nations Population Fund (UNFPA)
- War Child Canada (WCC)
- Welthungerhilfe (WHH)
- World Food Programme (WFP)
- ZOA International Sudan (ZOA)

Gedaref Refugees Population Size Map



The boundaries and names shown and the designations used on this map do not imply official endorsement or acceptance by the United Nations.

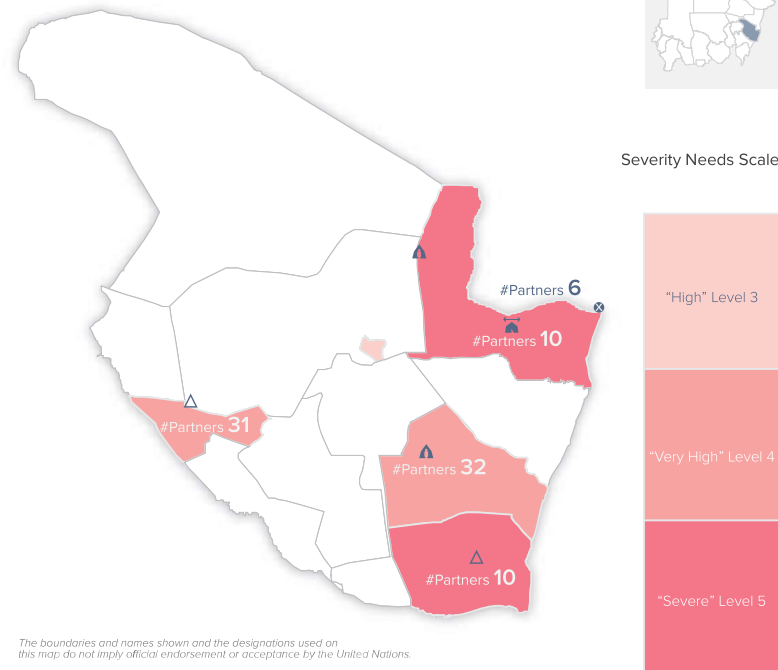
Partners Per Sector



Partners Per Sector, Per Refugees Location/ Camp

Camp / Refugees Location	# Partners							
	0	1-2	3-4	5-6	7 and above			
	Protection	Education	Health & Nutrition	Food Security & Livelihoods	Energy & Environment	Shelter & NFIs Non-food Items	WASH Water, Sanitation & Hygiene	Logistic & Camp Management
Hamdayet - Kassala (Entry Point)	3	0	1	1	0	0	1	1
Village 8 (Transit center)	5	0	3	1	0	0	1	3
Tunaydbah (Settlement)	14	3	11	4	1	4	13	3
Um Rakuba (Camp)	10	4	9	3	2	3	14	3
Babikri (Settlement)	2	0	2	2	0	2	3	2

Gedaref Prioritization Map



The boundaries and names shown and the designations used on this map do not imply official endorsement or acceptance by the United Nations.

* Data Updated, Um Rakuba as of 10 Apr 2022, Village 8 and Tunaydbah as of 27 Mar 2022, Hamdayet and Babiki as of 05 Feb 2022.

Severity Needs Scale



13 Partners

Delivering Refugee Response in Blue Nile
As of March 2022*

Government	United Nations
1	4
International NGO	National NGO
5	3

* Only Ethiopian Emergency Situation.

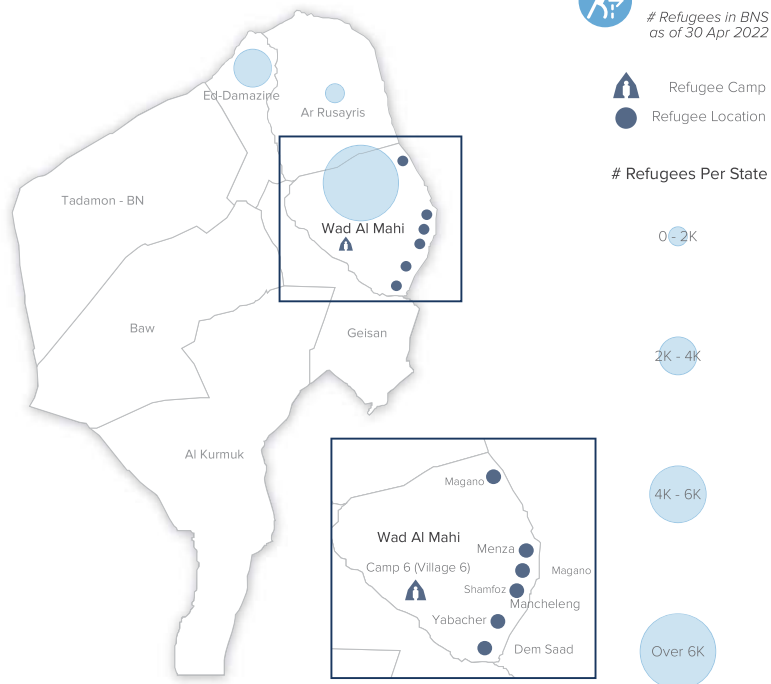
List of Partners

- Agency for Technical Cooperation and Development (ACTED)
- CAFA Development Organization (CAFA)
- Commission For Refugees (CoR)
- Islamic Relief Worldwide (IRW)
- Mutawinat Benevolent Organization (MUT)
- Save the Children International (SCI)
- Sudanese Red Crescent Society (SRCS)
- United Nations High Commissioner for Refugees (UNHCR)
- United Nations International Children's Emergency Fund (UNICEF)
- United Nations Population Fund (UNFPA)
- Windle Trust International (WTI)
- World Food Programme (WFP)
- World Relief Sudan (WRS)

Partners Per Sector

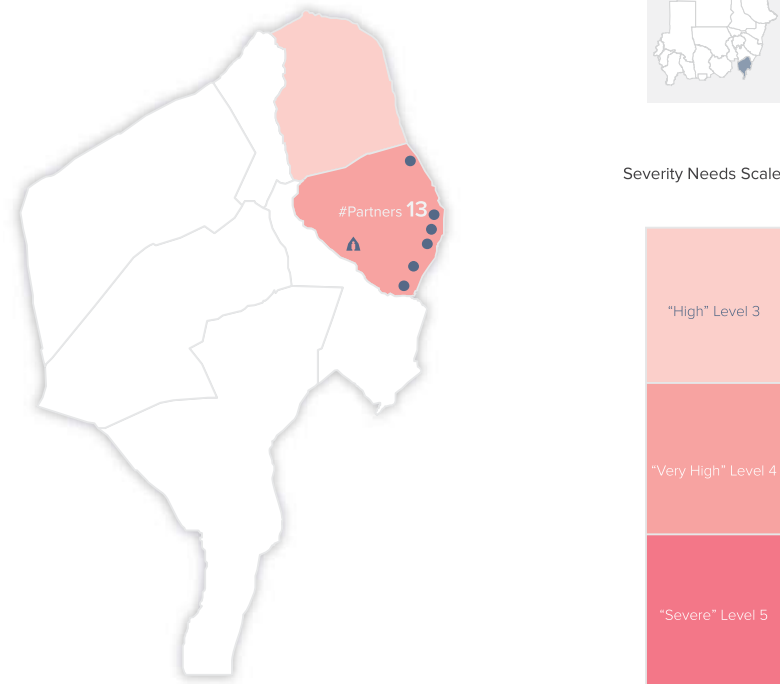
6	3
3	2
-	2
3	-

Blue Nile Refugees Population Size Map



The boundaries and names shown and the designations used on this map do not imply official endorsement or acceptance by the United Nations.

Blue Nile Prioritization Map



The boundaries and names shown and the designations used on this map do not imply official endorsement or acceptance by the United Nations.

Partners Per Sector, Per Locality / Camp

Locality	# Partners							
	0	1-2	3-4	5-6	7 and above			
Wad Al Mahi	6	3	3	2	0	2	3	0
Camp 6 (Village 6)	6	3	3	2	0	2	3	0



17 Partners

Delivering Refugee Response in White Nile As of March 2022

Government	United Nations
5	3
International NGO	National NGO
5	4

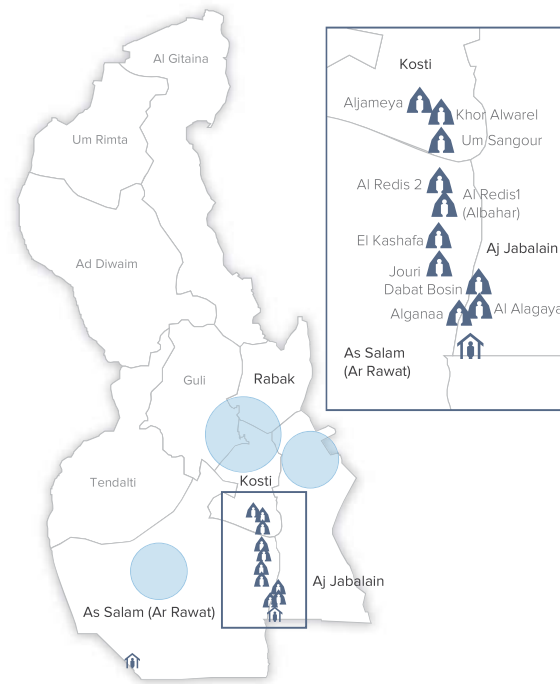
List of Partners

- Adventist Development and Relief Agency (ADRA)
- ASSIST - Voluntary Humanitarian Assistance Programme (ASSIST)
- Catholic Agency For Overseas Development (CAFOD)
- Commission For Refugees (CoR)
- Forests National Corporation (FNC)
- Mercy Corps (MC)
- Mutawinat Benevolent Organization (MUT)
- Norwegian Refugee Council (NRC)
- Plan International Sudan (PIS)
- State Ministry of Education (SMoE)
- State Ministry of Health (SMoH)
- Sudanese Civil Registry (CR)
- Sudanese Red Crescent Society (SRCS)
- United Nations International Children's Emergency Fund (UNICEF)
- United Nations High Commissioner for Refugees (UNHCR)
- Water and Environmental Sanitation (WES)
- World Food Programme (WFP)

Partners Per Sector

5	3
7	2
1	2
6	-

White Nile Refugees Population Size Map



The boundaries and names shown and the designations used on this map do not imply official endorsement or acceptance by the United Nations.

280.6 K

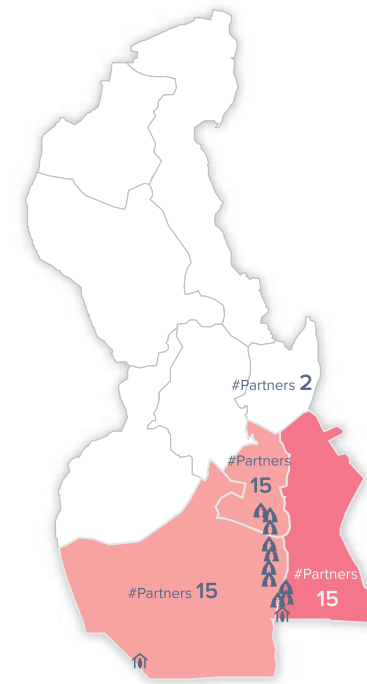
Refugees in WNS as of 30 Apr 2022

- Refugee Camp
- Refugee Center

Refugees Per Locality



White Nile Prioritization Map



The boundaries and names shown and the designations used on this map do not imply official endorsement or acceptance by the United Nations.



Severity Needs Scale



Partners 0 1-2 3-4 5-6 7 and above

Partners Per Sector, Per Locality / Camp

Locality	Protection	Education	Health & Nutrition	Food Security & Livelihoods	Energy & Environment	Shelter & NFIs Non-food Items	WASH Water, Sanitation & Hygiene	Logistic & Camp Management
Aj Jabalain	5 CoR, MUT, PIS, CR, UNHCR	3 ADRA, NRC, SMoE	5 PIS, SMoH, UNICEF, UNHCR, WFP	1 WFP	1 FNC	2 ADRA, UNHCR	4 CAFOD, NRC, SRCS, WES	0 -
As Salam	5 CoR, MUT, PIS, CR, UNHCR	2 ADRA, SMoE	6 PIS, SMoH, SRCS, UNICEF, UNHCR, WFP	1 WFP	0 -	2 ADRA, UNHCR	4 CAFOD, MC, SRCS, WES	0 -
Kosti	5 CoR, MUT, PIS, CR, UNHCR	2 ADRA, SMoE	6 ASSIST, SMoH, SRCS, UNICEF, UNHCR, WFP	1 WFP	0 -	2 ADRA, UNHCR	5 ASSIST, CAFOD, MC, SRCS, WES	0 -
Rabak	0 -	1 NRC	1 SMoH	0 -	0 -	0 -	1 NRC	0 -
Camp								
Al Kashafa	5 CoR, MUT, PIS, CR, UNHCR	2 ADRA, SMoE	4 SMoH, UNHCR, UNICEF, WFP	1 WFP	0 -	2 ADRA, UNHCR	2 CAFOD, WES	0 -
Al Redis 1 (Albahar)	5 CoR, MUT, PIS, CR, UNHCR	2 ADRA, SMoE	5 SMoH, SRCS, UNICEF, UNHCR, WFP	1 WFP	0 -	2 ADRA, UNHCR	2 CAFOD, WES	0 -
Al Redis 2	2 CR, UNHCR	0 -	4 SRCS, UNICEF, UNHCR, WFP	1 WFP	0 -	1 UNHCR	3 CAFOD, SRCS, WES	0 -
Jouri	5 CoR, MUT, PIS, CR, UNHCR	2 ADRA, SMoE	5 PIS, SMoH, UNICEF, UNHCR, WFP	2 MC, WFP	0 -	2 ADRA, UNHCR	3 CAFOD, MC, WES	0 -
Al Jameya	5 CoR, MUT, PIS, CR, UNHCR	2 ADRA, SMoE	4 SMoH, UNICEF, UNHCR, WFP	1 WFP	0 -	2 ADRA, UNHCR	2 CAFOD, WES	0 -
Khor Al Waral	5 CoR, MUT, PIS, CR, UNHCR	2 ADRA, SMoE	5 SMoH, SRCS, UNICEF, UNHCR, WFP	1 WFP	0 -	2 ADRA, UNHCR	3 CAFOD, MC, WES	0 -
Um Sangour	5 CoR, MUT, PIS, CR, UNHCR	2 ADRA, SMoE	4 SMoH, SRCS, UNHCR, WFP	2 MC, WFP	0 -	2 ADRA, UNHCR	2 CAFOD, SRCS	0 -
Alagaya	5 CoR, MUT, PIS, CR, UNHCR	2 ADRA, SMoE	5 PIS, SMoH, UNICEF, UNHCR, WFP	1 WFP	1 FNC	2 ADRA, UNHCR	2 CAFOD, WES	0 -
Dabat Bosin	5 CoR, MUT, PIS, CR, UNHCR	2 ADRA, SMoE	4 SMoH, UNICEF, UNHCR, WFP	1 WFP	1 FNC	2 ADRA, UNHCR	2 CAFOD, SRCS	0 -
Alaganaa	5 CoR, MUT, PIS, CR, UNHCR	3 ADRA, NRC, SMoE	3 PIS, SMoH, UNHCR	0 -	1 FNC	2 ADRA, UNHCR	2 CAFOD, NRC	0 -



8 Partners

Delivering Refugee Response in Central Darfur
As of March 2022

Government	United Nations
1	2
International NGO	National NGO
5	-

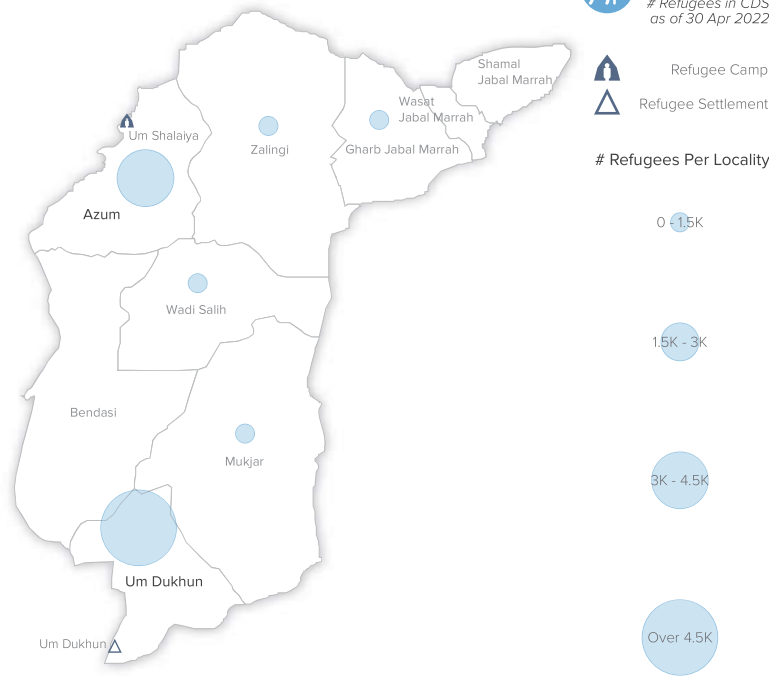
List of Partners

- Catholic Relief Services (CRS)
- Commission For Refugees (CoR)
- Danish Refugee Council (DRC)
- International Medical Corps (IMC)
- Triangle Generation Humanitaire (TGH)
- United Nations High Commissioner for Refugees (UNHCR)
- World Food Programme (WFP)
- World Relief Sudan (WRS)

Partners Per Sector

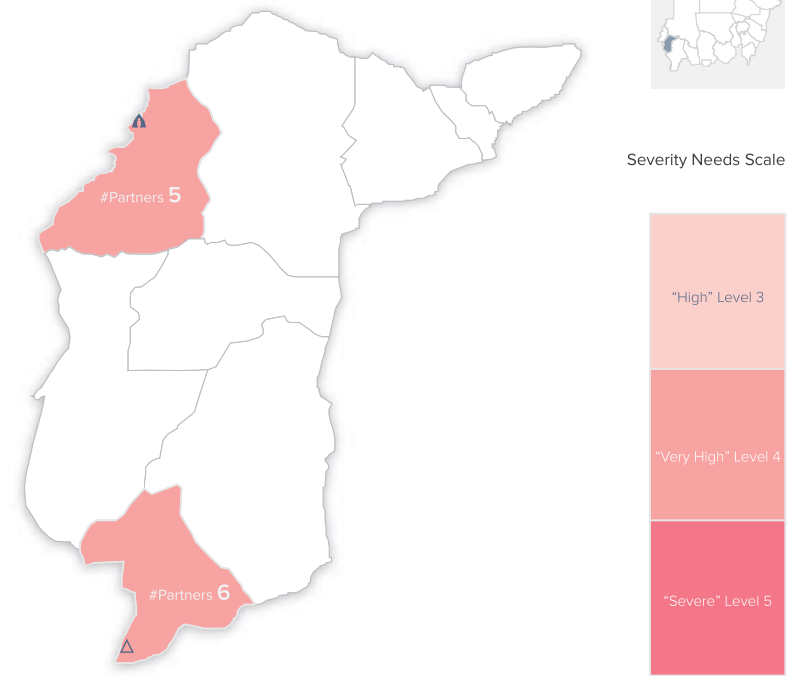
4	1
3	2
-	3
2	-

Central Darfur Refugees Population Size Map



The boundaries and names shown and the designations used on this map do not imply official endorsement or acceptance by the United Nations.

Central Darfur Prioritization Map



The boundaries and names shown and the designations used on this map do not imply official endorsement or acceptance by the United Nations.

Partners Per Sector, Per Locality / Camp

Locality	Protection		Education		Health & Nutrition		Food Security & Livelihoods		Energy & Environment		Shelter & NFIs Non-food Items		WASH Water, Sanitation & Hygiene		Logistic & Camp Management	
	#	Partners	#	Partners	#	Partners	#	Partners	#	Partners	#	Partners	#	Partners	#	Partners
Azum	3	CoR, UNHCR, WRS	1	WRS	1	WRS	2	CRS, WFP	0	-	1	UNHCR	1	WRS	0	-
Um Dukhun	3	CoR, DRC, UNHCR	0	-	2	CRS, IMC	0	-	0	-	2	DRC, TGH	1	CRS	0	-
Camp																
Um Shalaya Camp	3	CoR, UNHCR, WRS	1	WRS	1	WRS	2	CRS, WFP	0	-	1	UNHCR	1	WRS	0	-

Partners: 0, 1-2, 3-4, 5-6, 7 and above



14 Partners

Delivering Refugee Response in East Darfur
As of March 2022

Government	United Nations
4	3
International NGO	National NGO
5	2

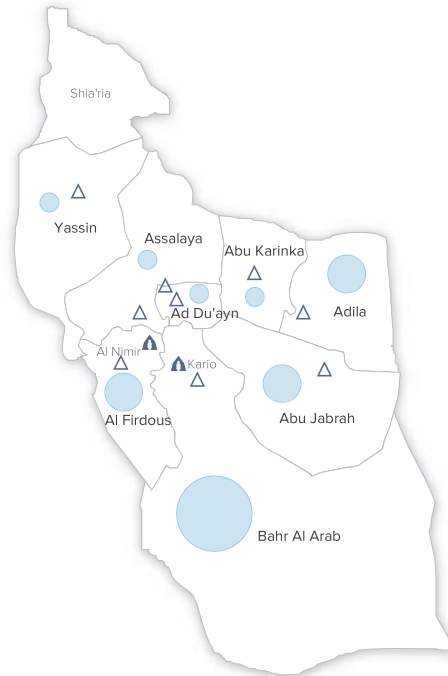
List of Partners

- ALIGHT (ALIGHT)
- CARE International Switzerland (CIS)
- Commission For Refugees (CoR)
- Forests National Corporation (FNC)
- Médecins Sans Frontières (MSF)
- Mutawinat Benevolent Organization (MUT)
- State Ministry of Education (SMoE)
- State Ministry of Health (SMoH)
- Sudanese Red Crescent Society (SRCS)
- United Nations High Commissioner for Refugees (UNHCR)
- World Food Programme (WFP)
- World Health Organization (WHO)
- World Vision International (WVI)
- ZOA International Sudan (ZOA)

Partners Per Sector

3	1
6	1
1	1
1	-

East Darfur Refugees Population Size Map



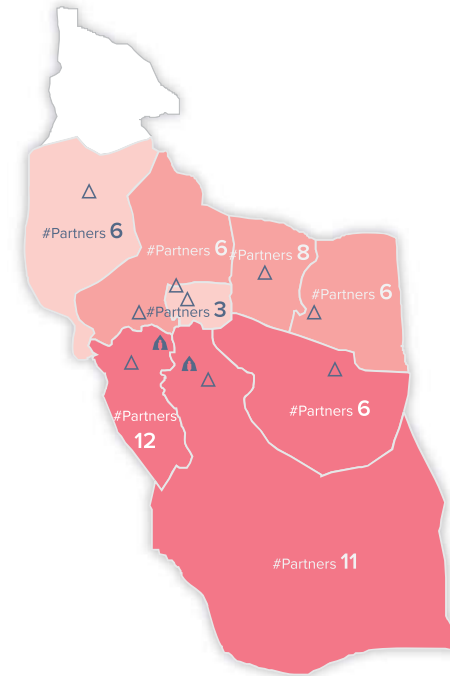
The boundaries and names shown and the designations used on this map do not imply official endorsement or acceptance by the United Nations.

99.4 K
Refugees in EDS
as of 30 Apr 2022

Refugee Camp
 Refugee Settlement
Refugees Per Locality



East Darfur Prioritization Map



The boundaries and names shown and the designations used on this map do not imply official endorsement or acceptance by the United Nations.



Severity Needs Scale



Partners Per Sector, Per Locality / Camp

Locality	Protection	Education	Health & Nutrition	Food Security & Livelihoods	Energy & Environment	Shelter & NFIs Non-food Items	WASH Water, Sanitation & Hygiene	Logistic & Camp Management
Abu Jabrah	3 CoR, MUT, UNHCR	0 -	1 ALIGHT	1 WFP	0 -	1 SRCS	0 -	0 -
Abu Karinka	3 CoR, MUT, UNHCR	0 -	2 ALIGHT, CIS	1 WFP	0 -	1 SRCS	1 ZOA	0 -
Ad Du'ayn	1 MUT	0 -	2 ALIGHT, CIS	0 -	0 -	0 -	0 -	0 -
Adila	3 CoR, MUT, UNHCR	0 -	2 ALIGHT, SMoH	0 -	0 -	1 SRCS	0 -	0 -
Al Firdous	3 CoR, MUT, UNHCR	1 SMoE	4 ALIGHT, CIS, WHO WVI	1 WFP	1 FNC	1 SRCS	1 ZOA	0 -
Assalaya	3 CoR, MUT, UNHCR	0 -	1 WHO	1 WFP	0 -	1 SRCS	0 -	0 -
Bahr Al Arab	3 CoR, MUT, UNHCR	1 SMoE	3 CIS, MSF, WHO	1 WFP	1 FNC	1 SRCS	1 ZOA	0 -
Yassin	2 MUT, UNHCR	0 -	2 ALIGHT, CIS	1 WFP	0 -	1 SRCS	0 -	0 -
Camp								
Al Nimir camp	3 CoR, MUT, UNHCR	1 SMoE	2 ALIGHT, WHO	1 WFP	1 FNC	1 SRCS	1 ZOA	0 -
Kario camp	3 CoR, MUT, UNHCR	1 SMoE	2 MSF, WHO	1 WFP	1 FNC	1 SRCS	0 -	0 -

Partners: 0, 1-2, 3-4, 5-6, 7 and above



10 Partners

Delivering Refugee Response in North Darfur
As of March 2022

Government	United Nations
3	1
International NGO	National NGO
2	4

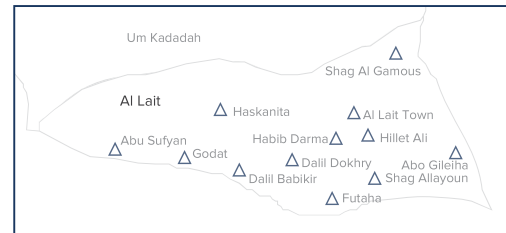
List of Partners

- Africa Humanitarian Action (AHA)
- Auttach Organization (AUTTACH)
- Commission For Refugees (CoR)
- Mutawinat Benevolent Organization (MUT)
- Sahari Organization for Development (SAHARI)
- State Ministry of Education (SMoE)
- State Ministry of Health (SMoH)
- Sudanese Red Crescent Society (SRCS)
- United Nations High Commissioner for Refugees (UNHCR)
- Welthungerhilfe (WHH)

Partners Per Sector

4	2
3	3
-	3
2	-

North Darfur Refugees Population Size Map



The boundaries and names shown and the designations used on this map do not imply official endorsement or acceptance by the United Nations.

31.1 K
Refugees in NDS
as of 30 Apr 2022

Refugee Settlement

Refugees Per Locality

0 - 8K

8K - 16K

16K - 24K

Over 24K

North Darfur Prioritization Map



The boundaries and names shown and the designations used on this map do not imply official endorsement or acceptance by the United Nations.



Severity Needs Scale



Partners Per Sector, Per Locality / Camp

Locality	# Partners							
	0	1 - 2	3 - 4	5 - 6	7 and above			
	Protection	Education	Health & Nutrition	Food Security & Livelihoods	Energy & Environment	Shelter & NFIs Non-food Items	WASH Water, Sanitation & Hygiene	Logistic & Camp Management
Al Fasher	3	0	1	0	0	0	0	0
Al Lait	4	2	3	3	0	3	2	0



12 Partners

Delivering Refugee Response in South Darfur
As of March 2022

Government	United Nations
4	3
International NGO	National NGO
3	2

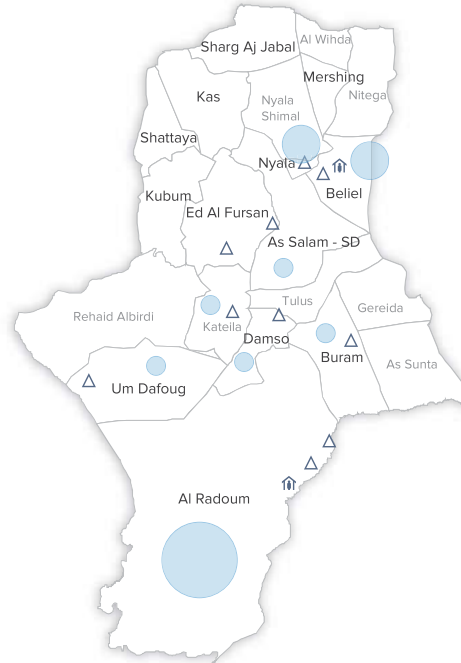
List of Partners

- Commission For Refugees (CoR)
- Emergency Relief, Rehabilitation and Development Agency (ERRADA)
- Global Aid Hand (GAH)
- Mutawinat Benevolent Organization (MUT)
- Norwegian Church Aid (NCA)
- State Ministry of Education (SMoE)
- State Ministry of Health (SMoH)
- United Nations High Commissioner for Refugees (UNHCR)
- United Nations International Children's Emergency Fund (UNICEF)
- United Nations Population Fund (UNFPA)
- Water and Environmental Sanitation (WES)
- World Vision International (WVI)

Partners Per Sector

8	4
4	1
-	1
4	-

South Darfur Refugees Population Size Map



The boundaries and names shown on this map do not imply official endorsement or acceptance by the United Nations.

51.1 K

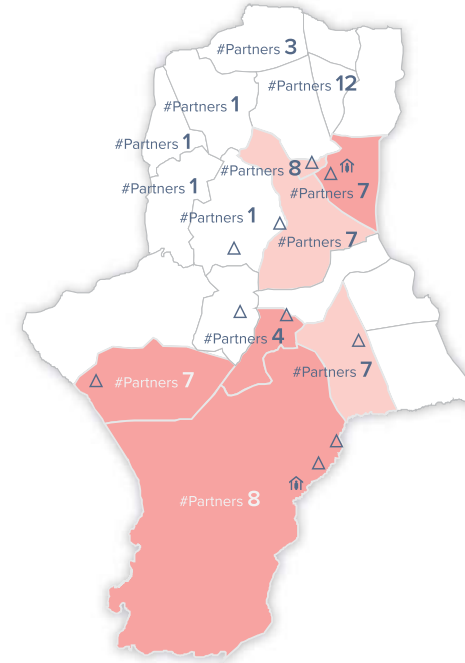
Refugees in SDS as of 30 Apr 2022

- Reception Centre
- Refugee Settlement

Refugees Per State



South Darfur Prioritization Map



The boundaries and names shown on this map do not imply official endorsement or acceptance by the United Nations.



Severity Needs Scale



Partners Per Sector, Per Locality / Camp

Locality	Protection	Education	Health & Nutrition	Food Security & Livelihoods	Energy & Environment	Shelter & NFIs Non-food Items	WASH Water, Sanitation & Hygiene	Logistic & Camp Management
Al Radoum	5 CoR, NCA, UNHCR, UNICEF, WVI	4 ERRADA, SMoE, UNICEF, WVI	2 UNICEF, WVI	1 WVI	0 -	0 -	2 UNICEF, WES	0 -
As Salam - SD	4 GAH, NCA, UNHCR, UNICEF	1 SMoE	1 SMoH	1 WVI	0 -	1 NCA	2 UNICEF, WVI	0 -
Beliel	5 CoR, MUT, NCA, UNHCR, UNICEF	2 SMoE, UNICEF	3 NCA, UNICEF, WVI	0 -	0 -	1 NCA	2 NCA, UNICEF	0 -
Buram	5 CoR, NCA, UNHCR, UNICEF, WVI	1 SMoE	1 SMoH, UNICEF	1 WVI	0 -	1 NCA	0 -	0 -
Damso	3 NCA, UNICEF, WVI	1 SMoE	1 WVI	0 -	0 -	1 NCA	1 WVI	0 -
Ed Al Fursan	0 -	0 -	0 -	1 WVI	0 -	0 -	0 -	0 -
Kas	0 -	0 -	0 -	0 -	0 -	1 NCA	0 -	0 -
Kubum	0 -	0 -	0 -	1 WVI	0 -	0 -	0 -	0 -
Mershing	0 -	1 SMoE	0 -	0 -	0 -	1 NCA	0 -	0 -
Nyala	4 CoR, MUT, UNICEF, UNFPA	2 SMoE, WVI	2 NCA, SMoH	1 WVI	0 -	1 NCA	0 -	0 -
Sharg Aj Jabal	1 WVI	1 SMoE	0 -	0 -	0 -	1 NCA	0 -	0 -
Shattaya	1 WVI	1 WVI	0 -	0 -	0 -	0 -	0 -	0 -
Um Dafoug	5 CoR, NCA, UNHCR, UNICEF, WVI	1 SMoE	1 WVI	0 -	0 -	1 NCA	2 WES, WVI	0 -



8 Partners

Delivering Refugee Response in North Kordofan
As of March 2022

Government	United Nations
2	1
International NGO	National NGO
3	2

List of Partners

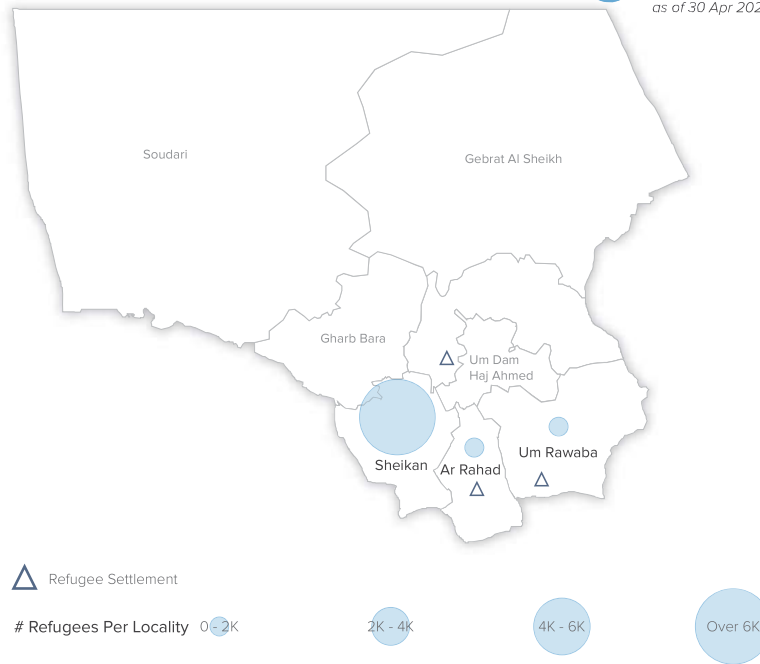
- Al Manar Voluntary Organization (AMVO)
- Civil registry (CR)
- Commission For Refugees (CoR)
- International Aid Services (IAS)
- Islamic Relief Worldwide (IRW)
- Mutawinat Benevolent Organization (MUT)
- Save the Children International (SCI)
- United Nations High Commissioner for Refugees (UNHCR)

Partners Per Sector

	6		1
	1		1
	-		1
	1		-

North Kordofan Refugees Population Size Map

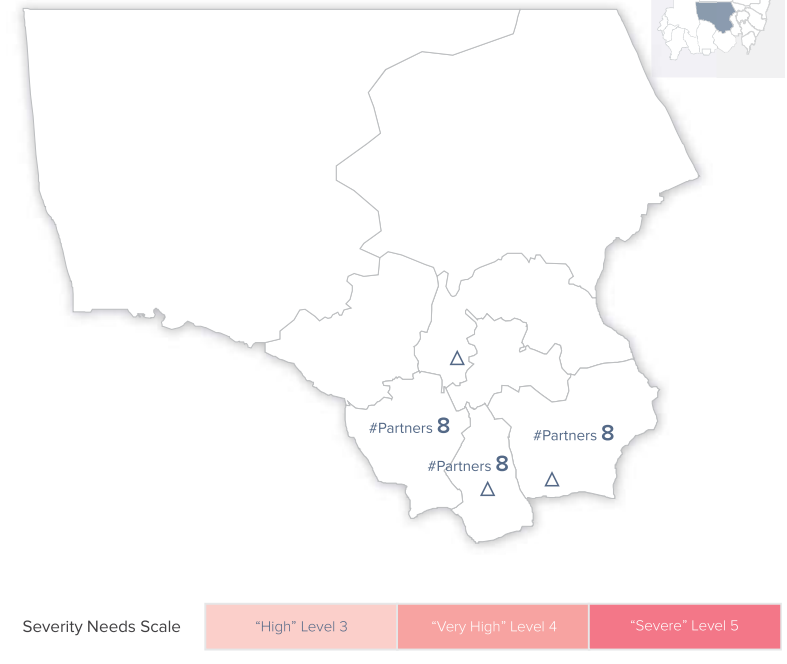
9.8 K
Refugees in NKS
as of 30 Apr 2022



Refugee Settlement

The boundaries and names shown and the designations used on this map do not imply official endorsement or acceptance by the United Nations.

North Kordofan Prioritization Map



The boundaries and names shown and the designations used on this map do not imply official endorsement or acceptance by the United Nations.

Partners Per Sector, Per Locality

Locality	Protection		Education		Health & Nutrition		Food Security & Livelihoods		Energy & Environment		Shelter & NFIs Non-food Items		WASH Water, Sanitation & Hygiene		Logistic & Camp Management	
	#	Partners	#	Partners	#	Partners	#	Partners	#	Partners	#	Partners	#	Partners	#	Partners
Ar Rahad	6	AMVO, CR, CoR, IAS, MUT, UNHCR	1	IAS	1	AMVO	1	IRW	0	-	1	SCI	1	IAS	0	-
Sheikan	6	AMVO, CR, CoR, IAS, MUT, UNHCR	1	IAS	1	AMVO	1	IRW	0	-	1	SCI	1	IAS	0	-
Um Rawaba	6	AMVO, CR, CoR, IAS, MUT, UNHCR	1	IAS	1	AMVO	1	IRW	0	-	1	SCI	1	IAS	0	-



18 Partners

Delivering Refugee Response in South Kordofan
As of March 2022

Government	United Nations
4	3
International NGO	National NGO
9	2

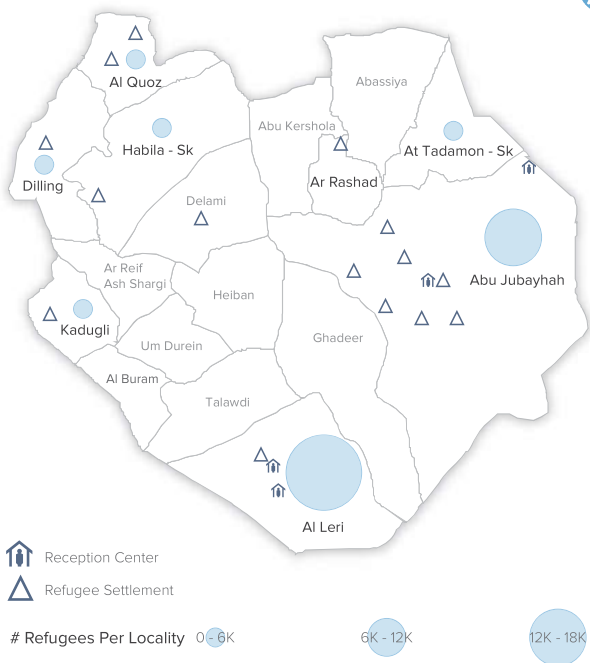
List of Partners

- Al Manar Voluntary Organization (AMVO)
- CARE International Switzerland (CIS)
- Commission For Refugees (COR)
- Concern Worldwide (CWW)
- Danish Refugee Council (DRC)
- Goal Global (GOAL)
- International Medical Corps (IMC)
- Mutawinat Benevolent Organization (MUTAWINAT)
- Near East Foundation (NEF)
- Norwegian Refugee Council (NRC)
- Save the Children International (SCI)
- State Ministry of Health (SMoH)
- State Ministry of Social Affairs (MoSA)
- United Nations High Commissioner for Refugees (UNHCR)
- United Nations International Children's Emergency Fund (UNICEF)
- Water and Environmental Sanitation (WES)
- World Food Programme (WFP)
- World Vision International (WVI)

Partners Per Sector

5	-
7	4
-	1
8	1

South Kordofan Refugees Population Size Map

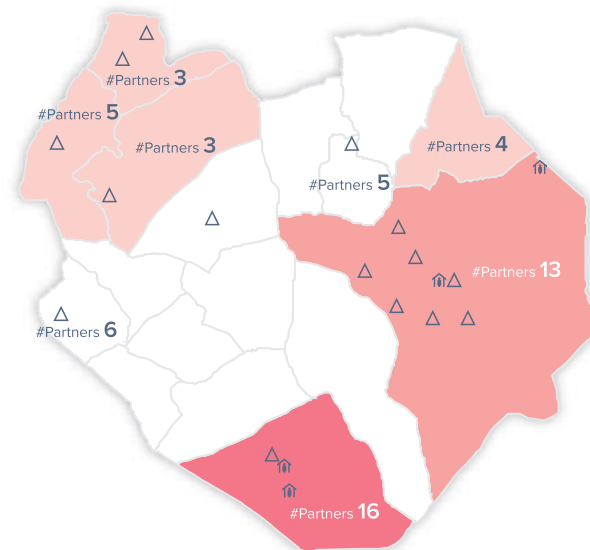


Reception Center
 Refugee Settlement

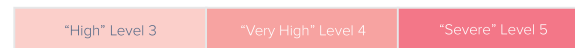
The boundaries and names shown and the designations used on this map do not imply official endorsement or acceptance by the United Nations.

43.6 K
Refugees in SKS
as of 30 Apr 2022

South Kordofan Prioritization Map



Severity Needs Scale



The boundaries and names shown and the designations used on this map do not imply official endorsement or acceptance by the United Nations.

Partners Per Sector, Per Locality

Locality	Protection	Education	Health & Nutrition	Food Security & Livelihoods	Energy & Environment	Shelter & NFIs Non-food Items	WASH Water, Sanitation & Hygiene	Logistic & Camp Management
Abu Jubayyah	3 MUT, MoSA, UNHCR	0 -	4 IMC, SCI, SMoH, WVI	2 NEF, SCI	0 -	1 SCI	7 CIS, GOAL, IMC, SCI, UNHCR, UNICEF, WES	1 CoR
Al Leri	4 CoR, MUT, MoSA, UNHCR	0 -	6 AMVO, CIS, CWW, IMC, SMoH, WVI	3 NEF, SCI, WFP	0 -	1 SCI	6 CIS, IMC, NRC, UNICEF, UNICEF, WES	1 CoR
Al Quoz	1 MoSA	0 -	0 -	2 SCI, WFP	0 -	1 SCI	0 -	0 -
Ar Rashad	2 MUT, UNHCR	0 -	1 SCI	2 NEF, SCI	0 -	1 SCI	0 -	1 CoR
At Tadamon - SK	2 CoR, UNHCR	0 -	1 SMoH	0 -	0 -	1 SCI	0 -	0 -
Dilling	2 MUT, MoSA	0 -	0 -	2 SCI, WFP	0 -	1 SCI	0 -	1 CoR
Habila - SK	1 MoSA	0 -	0 -	2 SCI, WFP	0 -	1 SCI	0 -	0 -
Kadugli	2 DRC, MoSA	0 -	1 IMC	2 SCI, WFP	0 -	1 SCI	0 -	1 CoR
Other (Eastern Rural)	1 DRC	0 -	0 -	1 DRC	0 -	0 -	0 -	0 -

Partners: 0, 1-2, 3-4, 5-6, 7 and above



13 Partners
Delivering Refugee Response in West Kordofan
As of March 2022

Government	United Nations
4	5
International NGO	National NGO
1	3

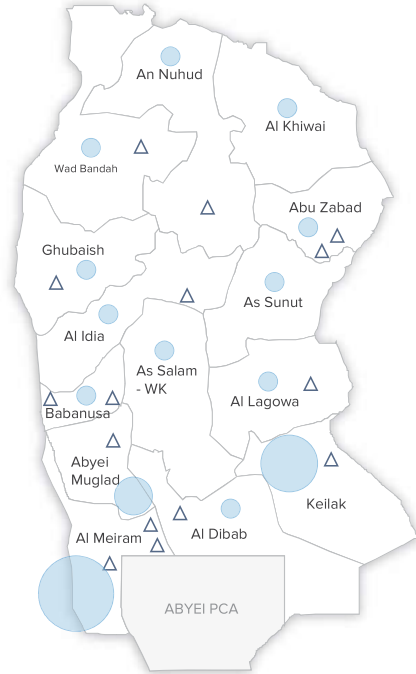
List of Partners

- Al Manar Voluntary Organization (AMVO)
- Commission For Refugees (CoR)
- International Aid Services (IAS)
- International Organization for Migration (IOM)
- Mutawinat Benevolent Organization (MUT)
- State Ministry of Education (SMoE)
- State Ministry of Social Affairs (MoSA)
- Sudanese Red Crescent Society (SRCS)
- United Nations High Commissioner for Refugees (UNHCR)
- United Nations International Children's Emergency Fund (UNICEF)
- Water and Environmental Sanitation (WES)
- World Food Programme (WFP)
- World Health Organization (WHO)

Partners Per Sector

6	2
3	1
1	1
4	-

West Kordofan Refugees Population Size Map



The boundaries and names shown and the designations used on this map do not imply official endorsement or acceptance by the United Nations. Abyei region: Final status of the Abyei area is not yet determined.

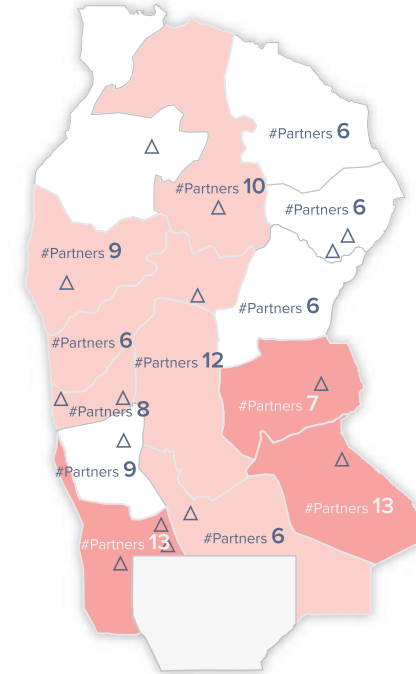
72.4 K
Refugees in WKS
as of 30 Apr 2022

△ Refugee Settlement

Refugees Per Locality



West Kordofan Prioritization Map



The boundaries and names shown and the designations used on this map do not imply official endorsement or acceptance by the United Nations. Abyei region: Final status of the Abyei area is not yet determined.



Severity Needs Scale



Partners Per Sector, Per Locality / Camp

Locality	Protection	Education	Health & Nutrition	Food Security & Livelihoods	Energy & Environment	Shelter & NFIs Non-food Items	WASH Water, Sanitation & Hygiene	Logistic & Camp Management
Abu Zabad	4 IOM, MoSA, UNHCR, UNICEF	1 UNICEF	2 UNICEF, WHO	1 WFP	1 UNICEF	0 -	1 UNICEF	0 -
Abyei Muglad	5 CoR, IOM, MoSA, UNHCR, UNICEF	1 UNICEF	2 UNICEF, WHO	1 WFP	1 UNICEF	1 SRCS	2 UNICEF, WES	0 -
Al Dibab	4 IOM, MoSA, UNHCR, UNICEF	1 UNICEF	2 UNICEF, WHO	1 WFP	1 UNICEF	0 -	1 UNICEF	0 -
Al Idia	4 IOM, MoSA, UNHCR, UNICEF	1 UNICEF	2 UNICEF, WHO	1 WFP	1 UNICEF	0 -	1 UNICEF	0 -
Al Khilwai	4 IOM, MoSA, UNHCR, UNICEF	1 UNICEF	2 UNICEF, WHO	1 WFP	1 UNICEF	0 -	1 UNICEF	0 -
Al Lagowa	4 IOM, MoSA, UNHCR, UNICEF	1 UNICEF	2 UNICEF, WHO	1 WFP	1 UNICEF	0 -	1 UNICEF	0 -
Al Meiram	6 CoR, IOM, MUT, MoSA, UNHCR, UNICEF	2 SMoE, UNICEF	3 AMVO, UNICEF, WHO	1 WFP	1 UNICEF	1 SRCS	3 IAS, UNICEF, WES	0 -
An Nuhud	6 CoR, IOM, MUT, MoSA, UNHCR, UNICEF	1 UNICEF	3 AMVO, UNICEF, WHO	1 WFP	1 UNICEF	1 SRCS	1 UNICEF	0 -
As Salam_WK	6 CoR, IOM, MUT, MoSA, UNHCR, UNICEF	2 SMoE, UNICEF	3 AMVO, UNICEF, WHO	1 WFP	1 UNICEF	1 SRCS	2 IAS, UNICEF	0 -
As Sunut	4 IOM, MoSA, UNHCR, UNICEF	1 UNICEF	2 UNICEF, WHO	1 WFP	1 UNICEF	0 -	1 UNICEF	0 -
Babanusa	5 CoR, IOM, MoSA, UNHCR, UNICEF	1 UNICEF	3 AMVO, UNICEF, WHO	1 WFP	1 UNICEF	0 -	2 UNHCR, UNICEF	0 -
Ghubaish	6 CoR, IOM, MUT, MoSA, UNHCR, UNICEF	1 UNICEF	2 UNICEF, WHO	2 IRW, WFP	1 UNICEF	1 SRCS	2 UNHCR, UNICEF	0 -
Keilak	6 CoR, IOM, MUT, MoSA, UNHCR, UNICEF	2 SMoE, UNICEF	3 AMVO, UNICEF, WHO	1 WFP	1 UNICEF	1 SRCS	3 IAS, UNICEF, WES	0 -

Partners 0 1-2 3-4 5-6 7 and above

