

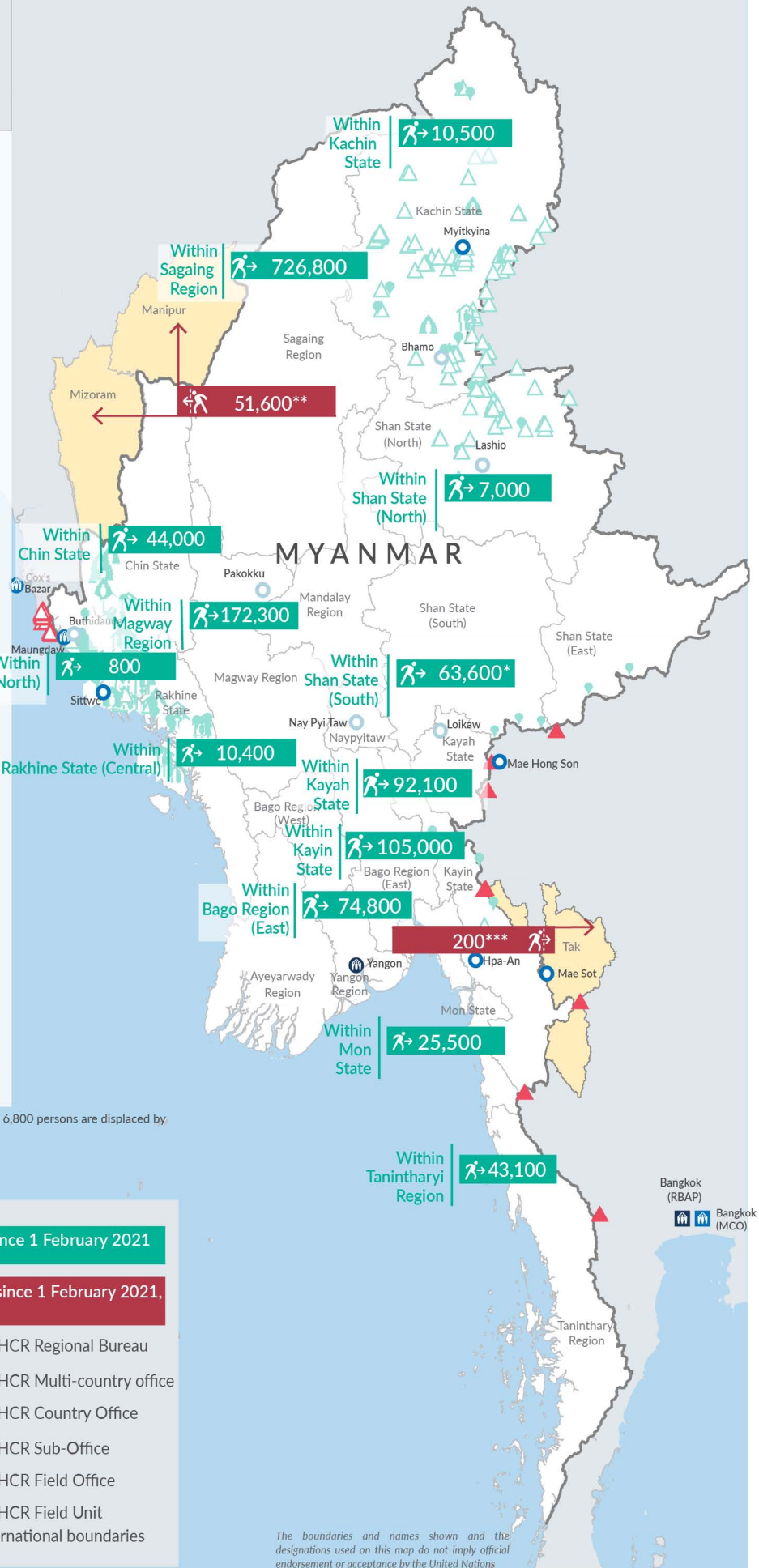
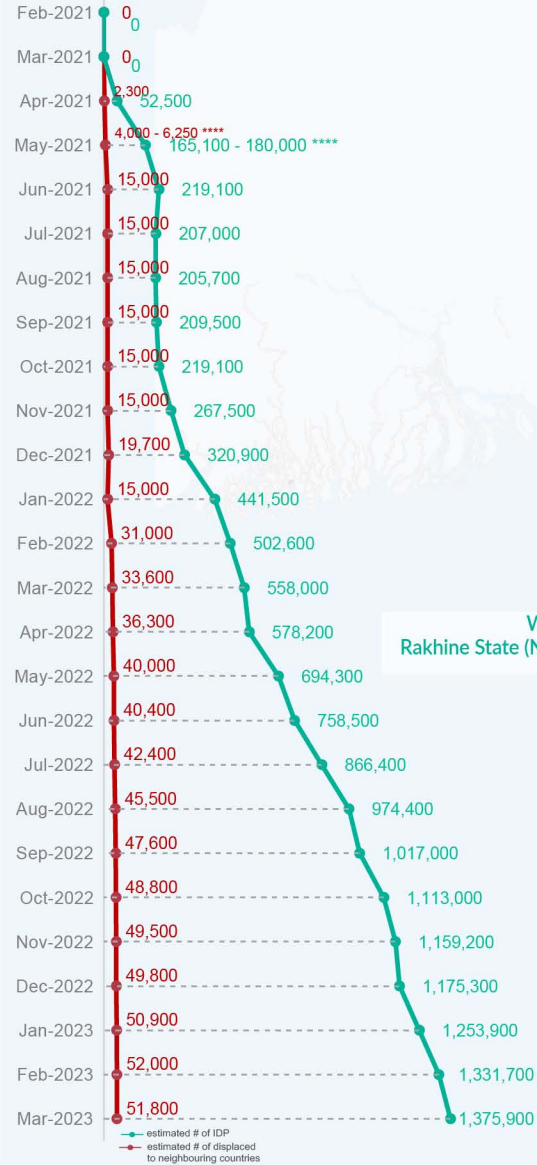
Key figures

Estimated # of IDPs → 1,375,900

Estimated # of displaced to neighbouring countries → 51,800

Source : UN in Myanmar

Estimated displacement figures by Month



*56,800 persons are displaced by armed conflict in neighbouring Kayah State while 6,800 persons are displaced by inter-EAO conflict between SSPP and RCSS

**UN Estimates

***Estimates by Tak Border Command Center (TBCC)

****Range of figures was used while data collection was in progress

Estimated internal displacement within Myanmar since 1 February 2021 (rounded to the nearest hundred)

Estimated displacement to neighbouring countries since 1 February 2021, who remain displaced (rounded to the nearest hundred)

- IDP unplanned settlement (pre-1 Feb 2021)
- IDP Center (pre-1 Feb 2021)
- IDP spontaneous location (pre-1 Feb 2021)
- IDP planned settlement (pre-1 Feb 2021)
- Temporary shelter for displaced people from Myanmar
- Refugee, planned settlement
- States/Provinces with new arrivals
- UNHCR Regional Bureau
- UNHCR Multi-country office
- UNHCR Country Office
- UNHCR Sub-Office
- UNHCR Field Office
- UNHCR Field Unit
- International boundaries

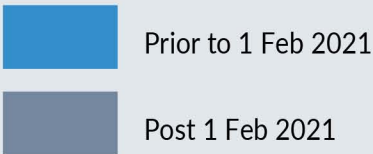
The boundaries and names shown and the designations used on this map do not imply official endorsement or acceptance by the United Nations

Key figures

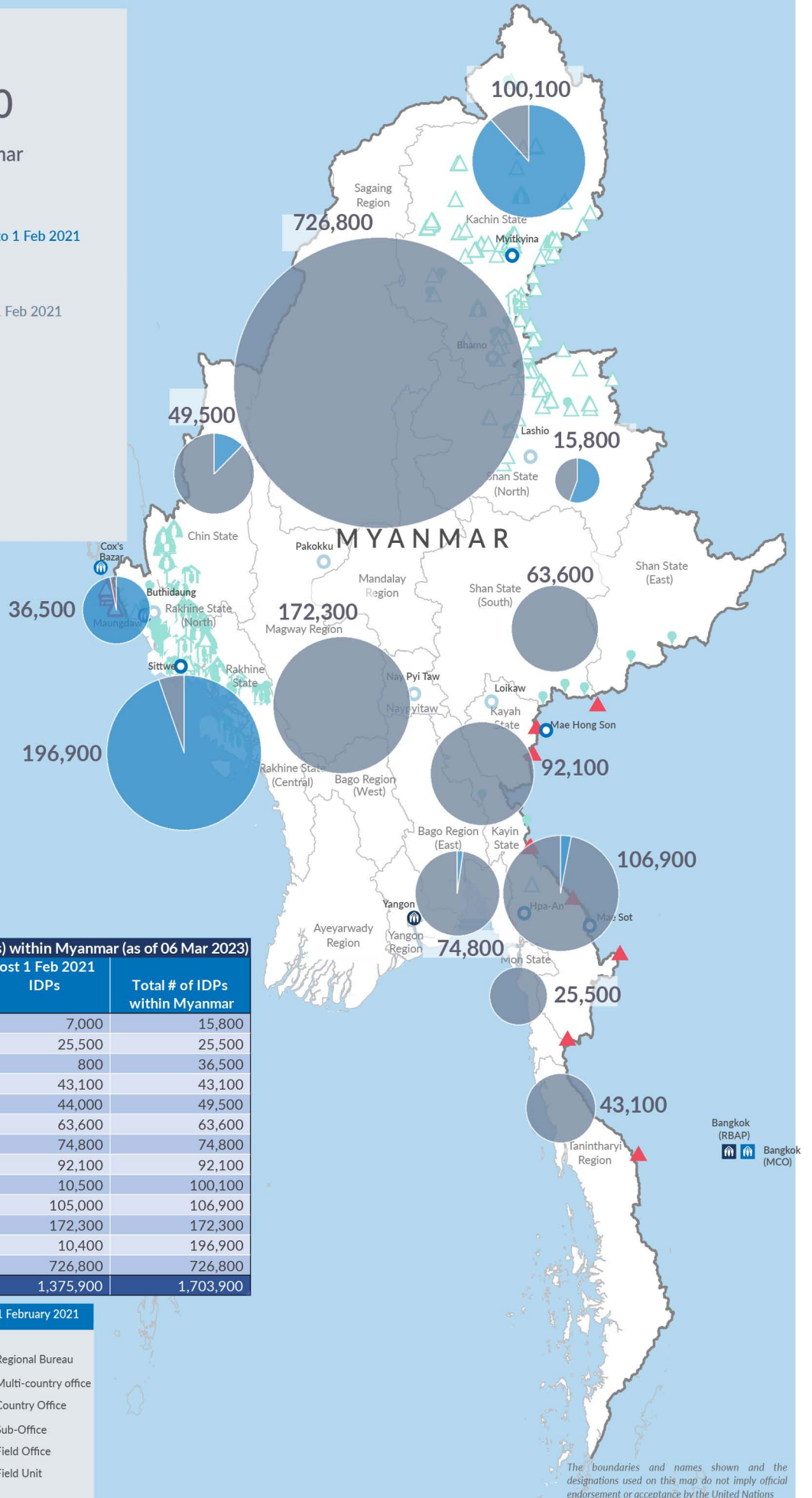

1,703,900

Estimated total IDPs within Myanmar



328,000
 Estimated # of IDPs displaced prior to 1 Feb 2021
 (As of 31 Dec, 2022)


1,375,900
 Estimated # of IDPs displaced post 1 Feb 2021
 (As of 06 Mar, 2023)


Source : UN in Myanmar


Estimated total internally displaced person (IDPs) within Myanmar (as of 06 Mar 2023)

State/Region	Prior to 1 Feb 2021 IDPs	Post 1 Feb 2021 IDPs	Total # of IDPs within Myanmar
Shan State (North)	8,800	7,000	15,800
Mon State	-	25,500	25,500
Rakhine State (North)	35,700	800	36,500
Tanintharyi Region	-	43,100	43,100
Chin State	5,500	44,000	49,500
Shan State (South)	-	63,600	63,600
Bago Region (East)	-	74,800	74,800
Kayah State	-	92,100	92,100
Kachin State	89,600	10,500	100,100
Kayin State	1,900	105,000	106,900
Magway Region	-	172,300	172,300
Rakhine State (Central)	186,500	10,400	196,900
Sagaing Region	-	726,800	726,800
Grand Total	328,000	1,375,900	1,703,900


Estimated internal displacement within Myanmar Pre+Post 1 February 2021
 (rounded to the nearest hundred)

-  IDP unplanned settlement (pre-1 Feb 2021)
-  IDP Center (pre-1 Feb 2021)
-  IDP spontaneous location (pre-1 Feb 2021)
-  IDP planned settlement (pre-1 Feb 2021)
-  Temporary shelter for displaced people from Myanmar
-  Refugee, planned settlement
-  International boundaries
-  UNHCR Regional Bureau
-  UNHCR Multi-country office
-  UNHCR Country Office
-  UNHCR Sub-Office
-  UNHCR Field Office
-  UNHCR Field Unit

The boundaries and names shown and the designations used on this map do not imply official endorsement or acceptance by the United Nations