

## OVERVIEW

Following poor rainfall in recent years, along with changing climatic conditions, the Horn of Africa region is facing a catastrophic drought. The drought is severely affecting millions of refugees, internally displaced persons (IDPs) and their host communities in Ethiopia, Kenya and Somalia. This dashboard provides a summary of new internal and cross-boarder displacements from and into drought-affected areas, as conflict, insecurity and environmental elements continue to displace communities across the region. It also presents the existing refugee populations hosted in drought-affected areas.

## NEW DISPLACEMENTS



# 257,540\*

NEW REFUGEE AND ASYLUM-SEEKER ARRIVALS INTO DROUGHT

New refugee and asylum-seeker arrivals into drought affected areas					
By location in Country of Asylum	By Country of Origin				Total
	Ethiopia	Somalia	South Sudan	Others	
Dadaab	1,495	94,245	258	215	96,213**
Kakuma	1,080	2,089	25,123	22,060	50,352
<b>Kenya Total</b>	<b>2,575</b>	<b>96,334</b>	<b>25,381</b>	<b>22,275</b>	<b>146,565</b>
Melkadida Camps	-	108,003	-	-	108,003
<b>Ethiopia Total</b>	<b>-</b>	<b>108,003</b>	<b>-</b>	<b>-</b>	<b>108,003</b>
<b>Somalia Total</b>	<b>2,972</b>	<b>-</b>	<b>-</b>	<b>-</b>	<b>2,972</b>
<b>Grand Total</b>	<b>5,547</b>	<b>204,337</b>	<b>25,381</b>	<b>22,275</b>	<b>257,540</b>

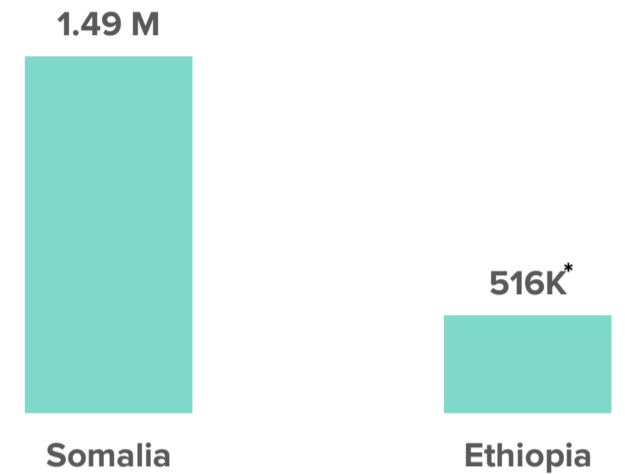
\*Figure includes registered and non-registered new arrivals.

\*\*This figure is part of more than 100,000 arrivals to the Dadaab camps in the last several years in urgent need of shelter and other services.



# 2.00M

NEWLY INTERNALLY DISPLACED POPULATION SINCE JAN 2022 DUE TO DROUGHT

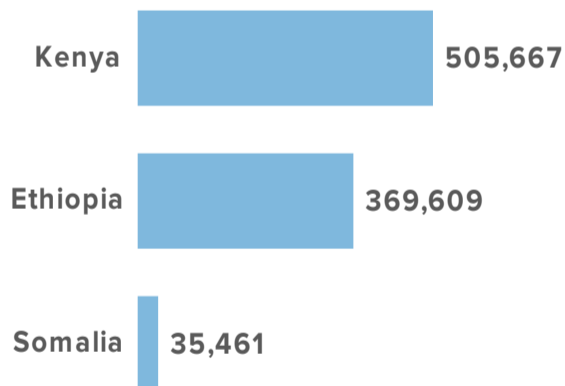


\*Drought induced IDPs (Oromia: 169,086; Somali: 342,726; Afar: 4,457)  
 Source | Ethiopia: IOM DTM National Displacement report 14  
 Source | Somalia: Protection & Return Monitoring Network (PRMN)

## EXISTING DISPLACEMENTS

# 910,737

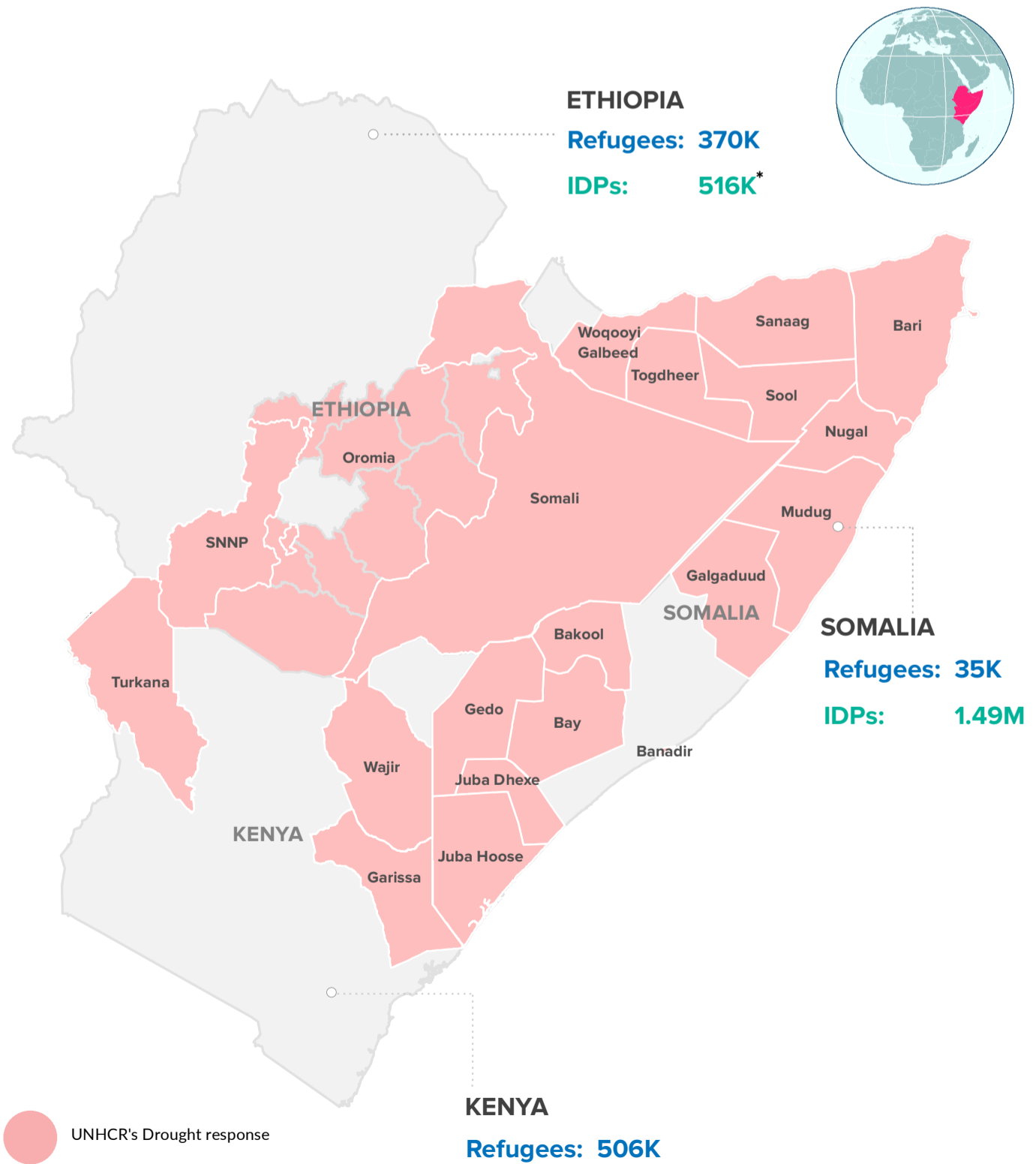
TOTAL REFUGEES AND ASYLUM-SEEKERS IN DROUGHT AFFECTED AREAS



Country	Administrative areas	Refugees and asylum-seekers in drought-affected areas
Kenya	Garissa - (Ifo, Hagadera, Dagahaley Camps)	246,744
	Turkana - (Kakuma, Kalobeyei)	258,923
	<b>Total</b>	<b>505,667</b>
Ethiopia	Somali - (Melkadida, Jijiga and new influx from Somalia)	360,634***
	SNNP - (South Omo-Kangaten)	4,938
	Oromia - (Dilo, Magado, Moyale)	4,037
	<b>Total</b>	<b>369,609</b>
Somalia	Woqooyi Galbeed	16,665
	Bari	9,874
	Nugal	2,828
	Banadir	2,743
	Mudug	1,514
	Other	1,837
	<b>Total</b>	<b>35,461</b>
<b>Grand Total</b>	<b>910,737</b>	

\*\*\* This figure includes 92,411 refugees pre-registered but without biometrics.

## UNHCR'S DROUGHT RESPONSE IN ETHIOPIA, KENYA AND SOMALIA



The boundaries and names shown and the designations used on this map do not imply official endorsement or acceptance by the United Nations. Final boundaries between the Republic of Sudan and the Republic of South Sudan and Somalia and Ethiopia has not yet been determined. Final status of the Abyei area is not yet determined.

Creation date: 05 Jun 2023 Sources: Geographic data: UNCS. Population statistics: UNHCR Monthly Statistical Reports 30 April 2023 or latest available, IDP statistics from OCHA, IOM. Statistics should be considered provisional and subject to change. Author: UNHCR Regional Bureau for East, Horn of Africa and Great Lakes region Feedback: DIMAEHAGL@unhcr.org