

115,980 Fixed new arrivals
36,524 Household
27 Potential entry points
 In anticipation of the ongoing influx, the planning figure could reach **200,000** within the next three months.

Context

Since the beginning of the conflict in Sudan on 15 April 2023, UNHCR has registered an **influx of Sudanese refugees and Chadian returnees from Darfur** at border entry points in eastern Chad.

UNHCR field teams in Ouaddaï, Sila and Wadi Fira provinces are working with the Chadian government, CNARR, local authorities, and partners to continue **monitoring the situation at the border, and to receive, protect and respond to the urgent humanitarian needs** of refugees and returnees fleeing the violence.



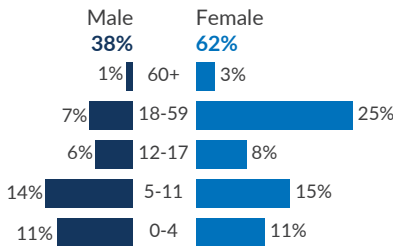
Fixed new arrivals per provinces



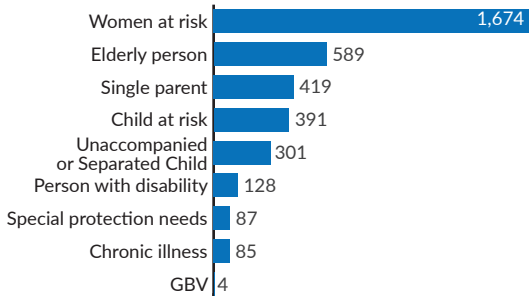
25,300 Migrants Returns arrivals (Estimated)
58% Returnees are women

25,166 Pre-registered
7,285 Household
92% pre-registered are women & children
15% pre-registered have specific needs

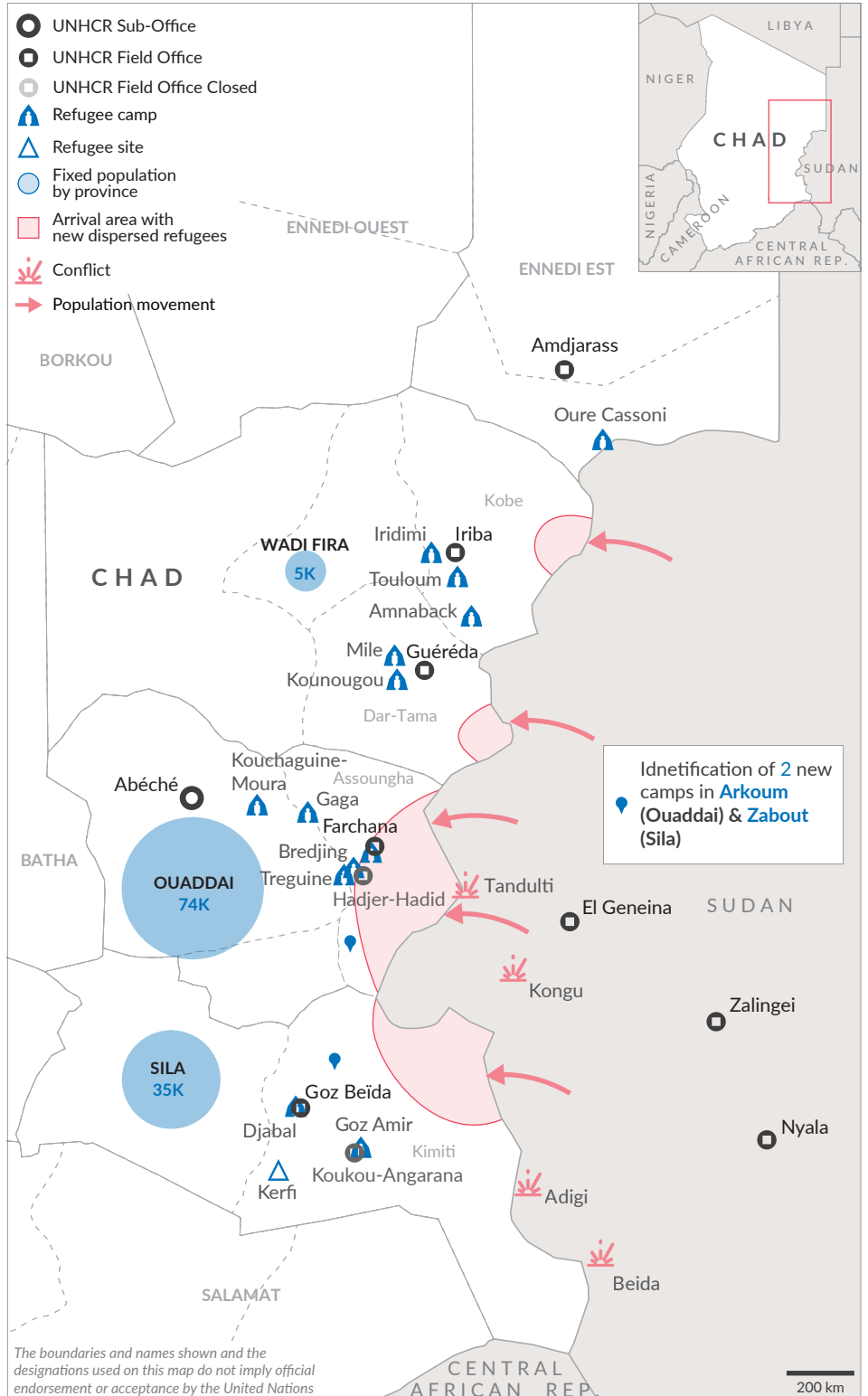
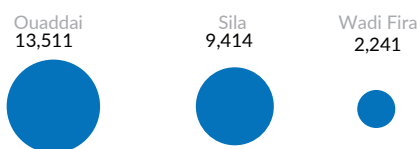
Age and gender breakdown of pre-registered

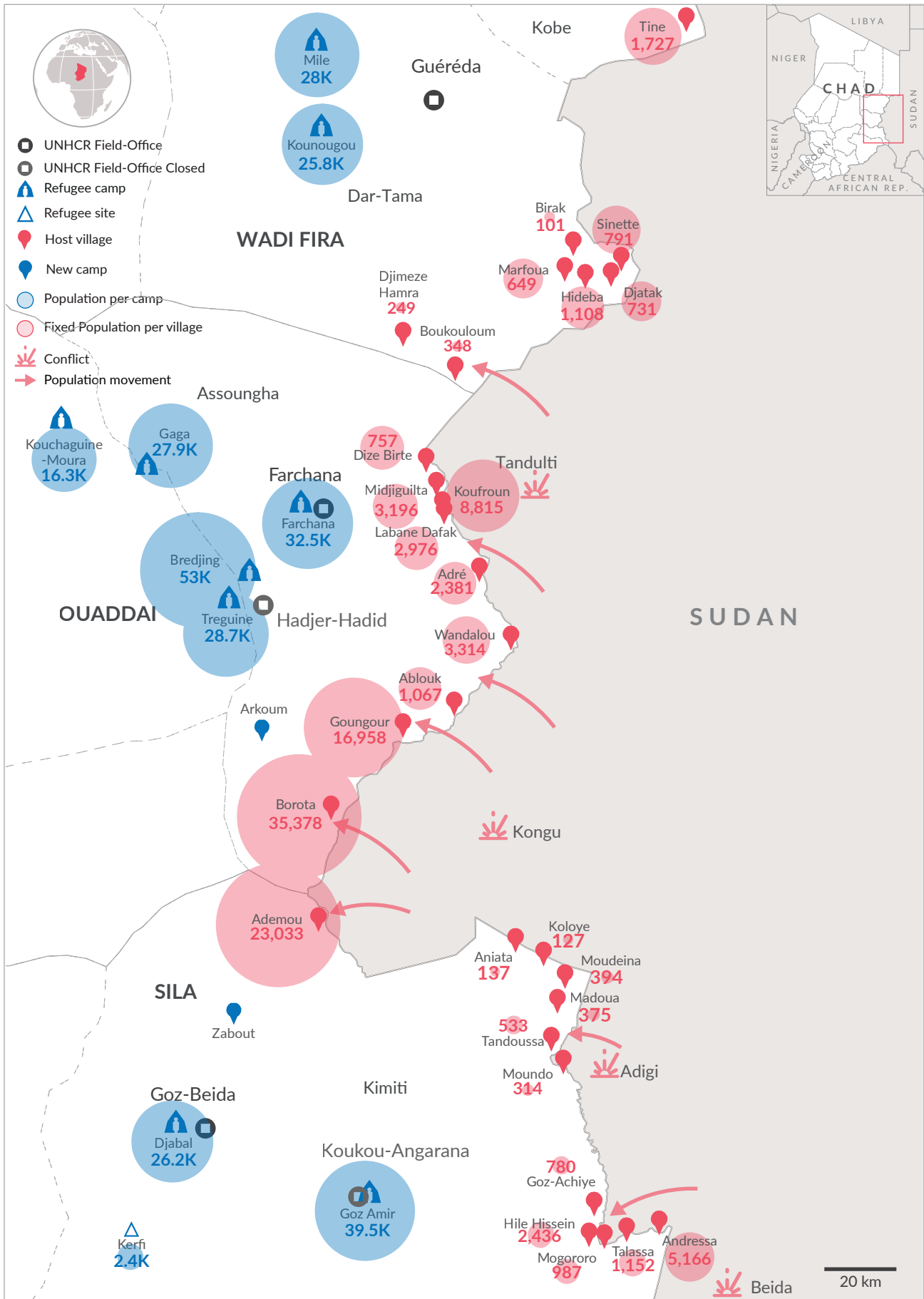


Pre-registered people with specific needs



Pre-registered people per provinces






14,636 **3,778**
 Relocated Refugees Households

46
 Number of convoys

13%
 Persons fixed have been relocated

Relocation Wadi Fira (Mile & Kounougou)










Village	Camp	Individuals
Boukouloum	Mile	559
Hideba	Mile	381
Marfoua	Mile	300
Sinette	Mile	174
Hideba	Kounougou	652
Sinette	Kounougou	352
Djatak	Kounougou	314
Tiné	Irdimi	492
Total		3,224

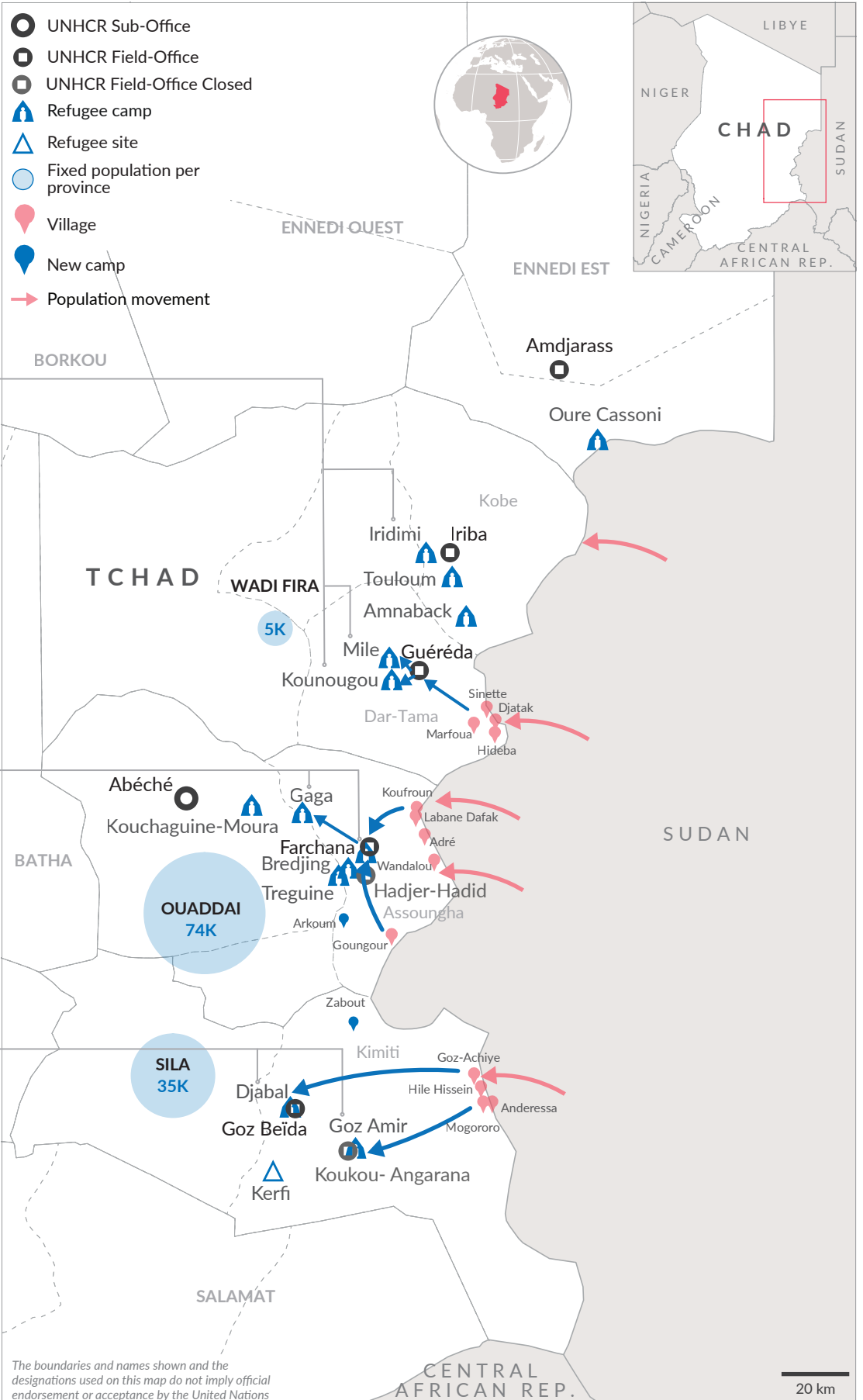
Relocation OUADDAI (Gaga & Farchana)

Village	Camp	Individuals
Wandalou	Gaga	4,319
Goungour	Gaga	2,559
Adré	Gaga	143
Koufroun	Gaga	16
Adré	Farchana	1,097
Labane Dafak	Farchana	530
Koufroun	Farchana	362
Total		9,026

Relocation SILA (Goz Amir & Djabal)

Village	Camp	Individuals
Hile Hissein	Goz Amir	569
Goz Achyie	Goz Amir	500
Mogororo	Goz Amir	237
Anderessa	Djabal	993
Mogororo	Djabal	87
Total		2,386

-  UNHCR Sub-Office
-  UNHCR Field-Office
-  UNHCR Field-Office Closed
-  Refugee camp
-  Refugee site
-  Fixed population per province
-  Village
-  New camp
-  Population movement



The boundaries and names shown and the designations used on this map do not imply official endorsement or acceptance by the United Nations

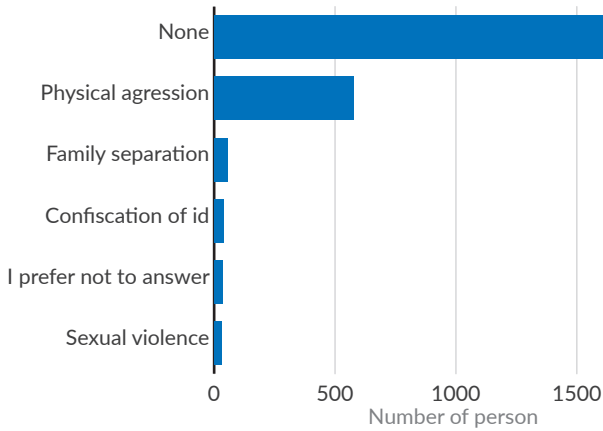
20 km

The relocations are only carried out from host villages to the camps.

Sources: UNHCR, CNARR, OSM

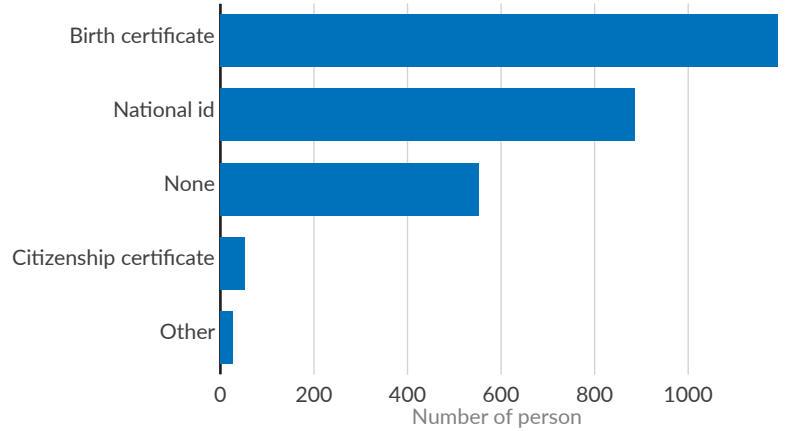
ACCESS TO TERRITORY AND ASYLUM

What types of identified dangers/threats are you exposed to?



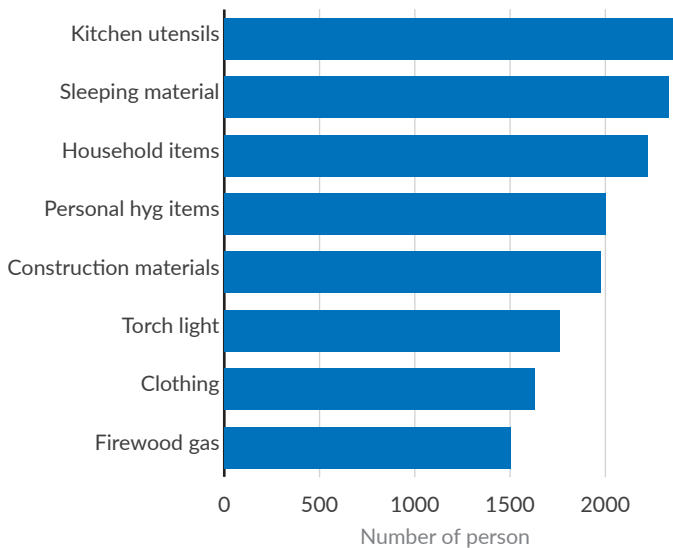
DOCUMENTATION

What type of individual document do you possess?



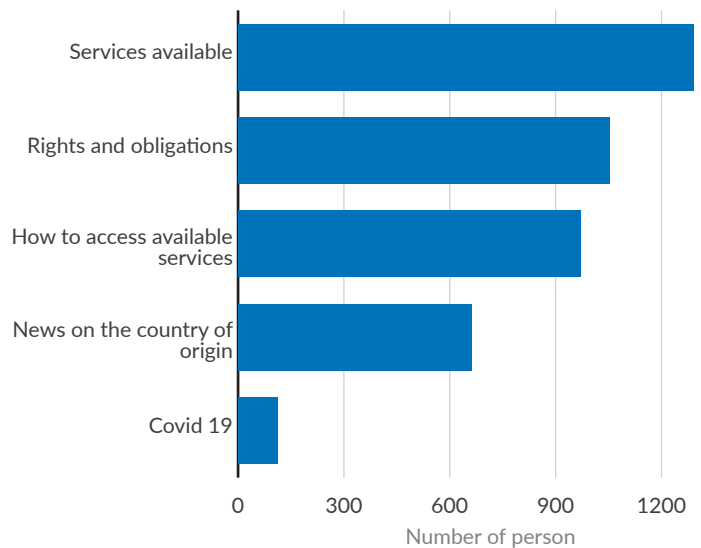
BASIC NEEDS AND ESSENTIAL SERVICES

What category of items does your family need the most?



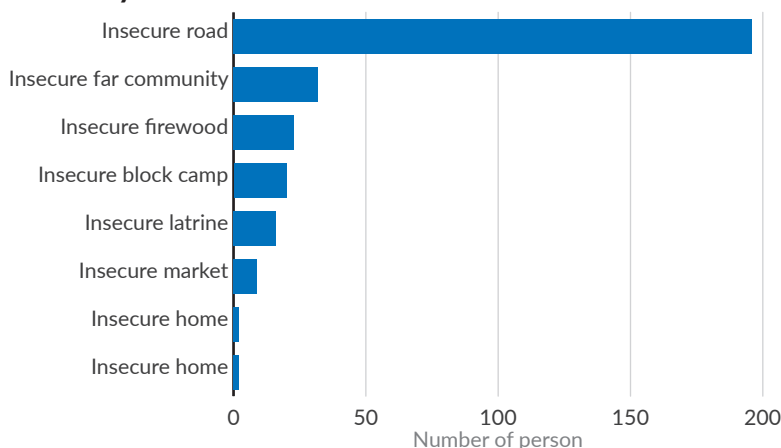
COMMUNITY ENGAGEMENT

What type of information would you like to receive from humanitarian workers and authorities?



GENDER BASED VIOLENCE

Are there specific places in the host community where you do not feel safe?



The Project 21 is a regional protection monitoring system, launched in 2020 to address gaps in data collection and analysis on protection in West and Central Africa. The inter-agency project mobilizes partners to collect a set of data using harmonized tools and a common methodology to generate joint analysis of the situation, risks, and protection trends. As of 8 June 2023, 2,411 newly arrived refugees have been interviewed in Chad for the Sudanese emergency. This represents a subset of the collected data.

Sources: UNHCR, CRT 'P21'