SOUTH SUDAN | CAMP COORDINATION AND CAMP MANAGEMENT CLUSTER

SITE PROFILE

Juba IDP Camp 3
March 2023

SOUTH SUDAN CCCM CLUSTER
SUPPORTING DISPLACED COMMUNITIES
www.cccmcluster.org

Context

Juba IDP Camp 3 Site was established in 2013 and has 25,119 individuals currently seeking protection from armed conflict in the site.Ten blocks currently exist in the camp with 7,098 households.

Site demography

Total IDPs

25,068
(7,098 HHs)
total IDPs living inside Juba IDP Camp 3

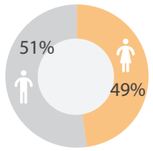

Age and sex disaggregated data

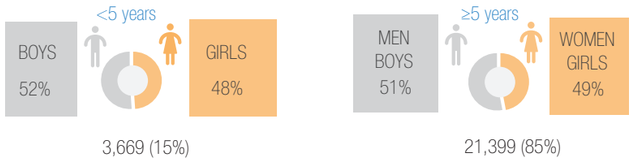

Population count as of January 2023

Quarterly Highlights

1. Monitor service provision in the sites and flag any duplication or gaps in service provision.
2. Continue to conduct key messaging on COVID-19 preparedness and awareness.
3. Monitor the trend of movement and alert various clusters for service provision.

Site location

Site Coordinate

Latitude: **4.81° N**
Longitude: **31.53° E**

Site area: **671,704 m²**

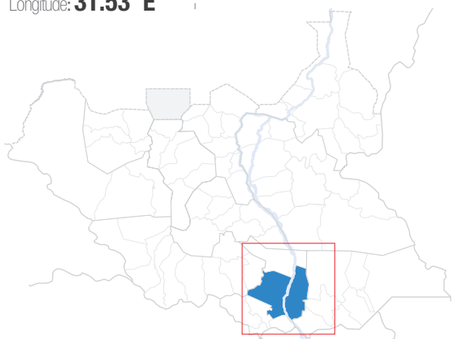

Sector overview

Sector	Indicator	Target	Achieved	Implementing Agencies
CCCM	Land area per person	45m²	**30 m²**	ACTED
Education	% of enrollments in primary school(target 100%) (100% children enrolled in ECO,Primary, ALP, Secondary)	100%	**<75%**	NRC, CMCM, DMI
Food/Livelihood	% of households receiving food ration	100%	**<75%**	WVI, WFP
Health	Crude mortality	<2	-	IHO, IMC, DMI
	Mortality of Under 5 years old	<2	-	IHO, IMC, DMI
Nutrition	% of GAM prevalence under 5 years of age (by MUAC)	<10%	**>10%**	CWW
	% of SAM prevalence under 5 years of age (by MUAC)	<2%	**>2%**	CWW
Protection	% of newly identified Unaccompanied or Separated children registered for Family Tracing and Reunification	100%	-	UNHCR, HDC, NRC,HI,SSRC ICRC, IRC
	SGBV	100%	-	IRC WPE, NP
	% and # of children under 5 provided with birth registration notification	100% of <5	-	CCoC
Shelter/NFI	Average covered space per person	>3.5m²	**<3 m²**	HDC, ACTED
	% of IDPs covered with non-food Items	100%	**<75%**	HDC, ACTED
WASH	Litres per person per day	>15	**<10**	OXFAM, UNICEF
	Person per tap	250	**500**	OXFAM, UNICEF
	Latrine coverage (person/latrine)	20	–	OXFAM, UNICEF
	Bathing shelter coverage (person/shower)	<100	–	OXFAM, UNICEF

● Target reached ● Target more than 50% reached ● Target less than 50% reached ○ Unknown

Flow monitoring

OVERALL ENTRIES & EXITS (# INDIVIDUALS)

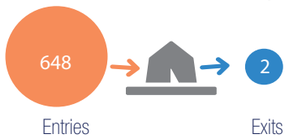

AGE BREAK DOWN

	Under 5		5 to 17		18 to 60		Over 60	
	F	M	F	M	F	M	F	M
ENTRY	MA	NA	NA	NA	NA	NA	NA	NA
EXIT	0	0	0	0	0	0	0	0

FINAL DESTINATION

ENTRY TRACKING: REASONS FOR ENTRY

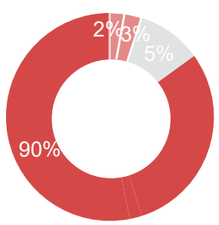

REASONS	%
Education	2%
Family	3%
Safety	90%
Health	0%
Shelter	5%

ENTRY TRACKING: AREAS OF ORIGIN

Majority of those within SSD came from Jonglei and Unity

Majority of those outside South Sudan came from Uganda

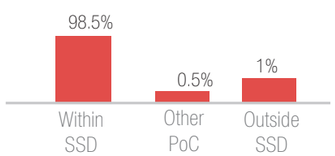

INTENDED LENGTH OF STAY

EXIT TRACKING: REASONS FOR LEAVING

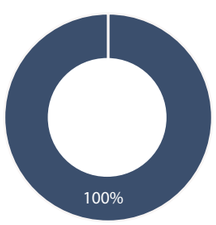

REASONS	%
Education	100%

EXIT TRACKING: LOCATION OF MOVEMENT

Uganda (2 Individuals)

LENGTH OF STAY IN PoC

Population density map

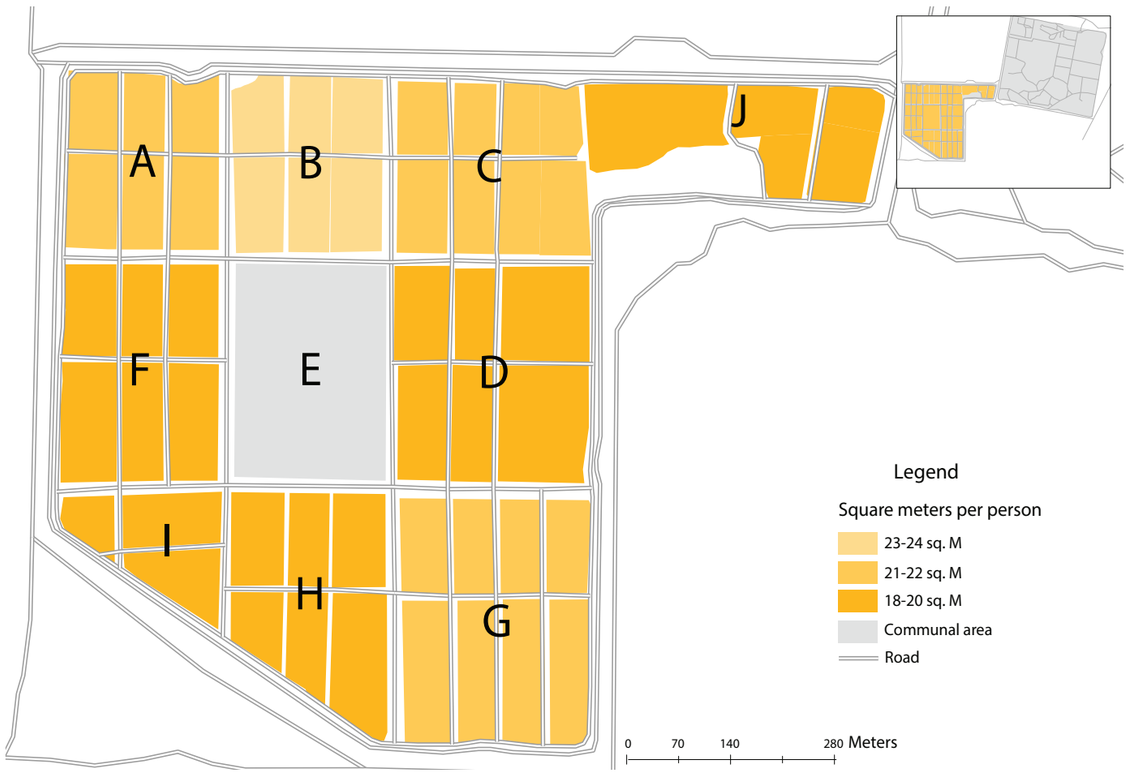

Data Source: Flow monitoring data ACTED CM (May 2021), Population data: IOM-DTM January 2023, Indicators- ACTED CM