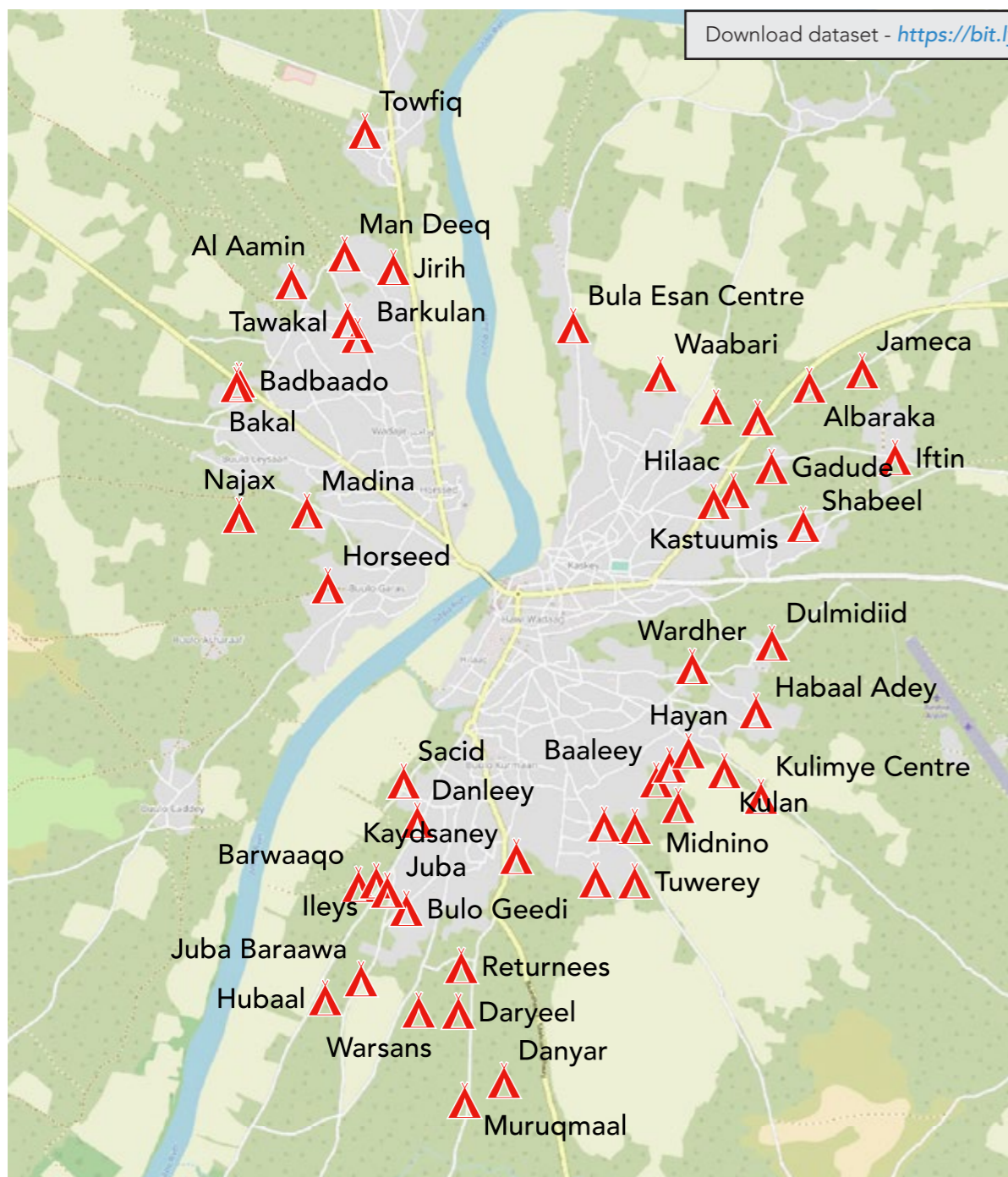


Download dataset - <https://bit.ly/3LV249m>



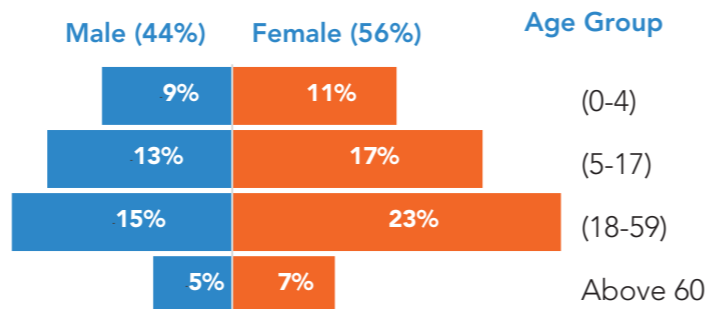
Map of verified IDP sites in Baardheere - May 2023

Assessment overview

IDP site verification exercise was conducted in Baardheere in May/June 2022 led by ACTED, ADA, GREDO, IOM, IRW, HDC, HIRDA, NoFYL, SEDHURO, SORDHES and Lifeline Gedo. 23 IDP sites were identified hosting 13,970 households or 71,863 individuals. Compared to the last site verification conducted in June 2022, there was a decrease of 3,389 Households or 8,641 individuals. The number of sites increased by 26.

Demographic data of IDPs living in Baardheere

- 49** Verified IDP Sites
- hosting **10,581** Households
- hosting **63,222** Individuals



Eviction Risk Mapping

IDP sites were assessed based on their risk of eviction. Several factors were put into consideration such as IDP site tenure, type of agreements in place and whether an eviction notice has been issued recently.

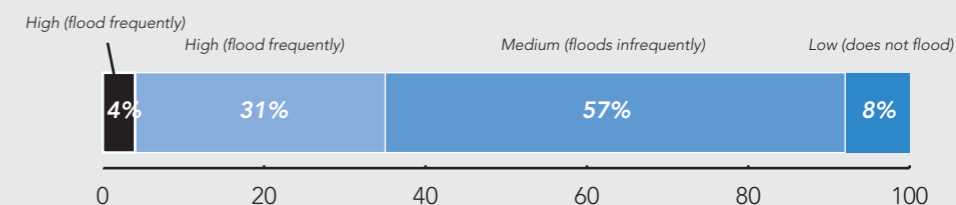
22% of IDP sites have been classified as having extreme or high risk of eviction

- 98%** of sites have landowner authorized ownership type of land tenure
- 69%** of sites have agreement in place
- 100%** of those that have agreements have oral agreements
- 100%** of those that have agreements have no agreed end dates
- 22%** of sites have been issued with eviction notice within the last 3 months

Flood Risk Mapping

IDP sites were assessed based on their risk of flooding.

35% of the sites has been classified as extreme (always floods) and high (floods frequently)



For more information please contact the CCCM Cluster Coordination Team

James Macharia
<macharia@unhcr.org>