



Key Figures

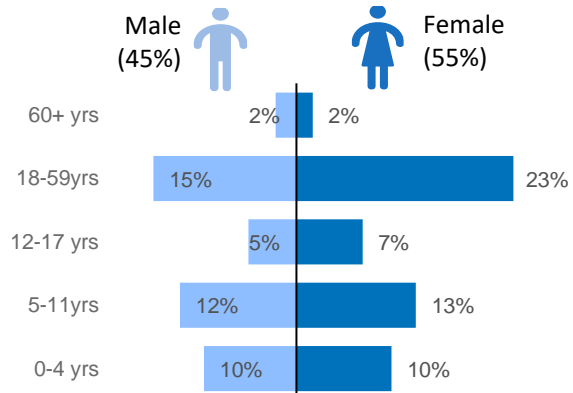

31,519
Estimated Arrivals
6,128 Households


21,231**
Individuals registered
5,104 Household
(**) 17,625 with biometrics


10,161
Person with Specific Needs


11,368
Children at School Age


Age and Gender Breakdown*



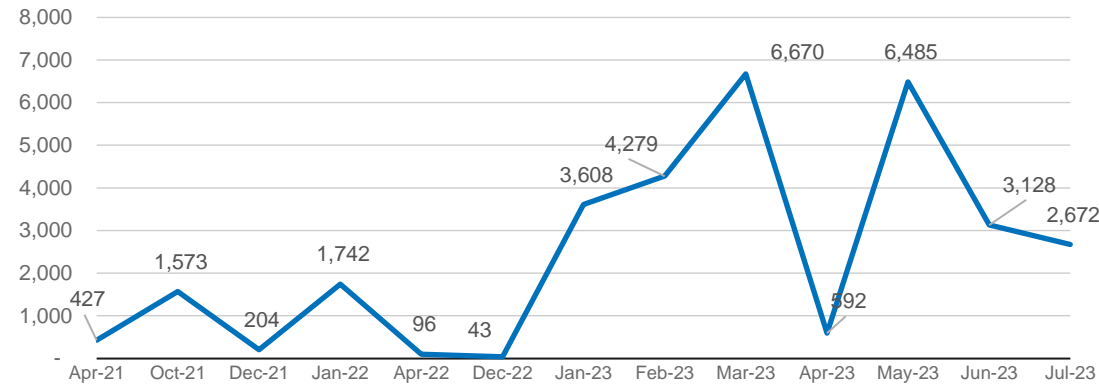
Sub-prefectures hosting asylum seekers

Kanakono	100
Tengrela	48
Débété	9
Kouto	1
Tougbo	10,363
Bouna	1,715
Doropo	1,752
Téhini	1,432
Danao	1,046
Gogo	1,290
Bouko	133
Kalamon	37
Niamoué	12
Nassian	15
Minignan	182
Goullia	8
Kaniasso	23
Sokoro	69
M'Bengué	71
Bougou	31

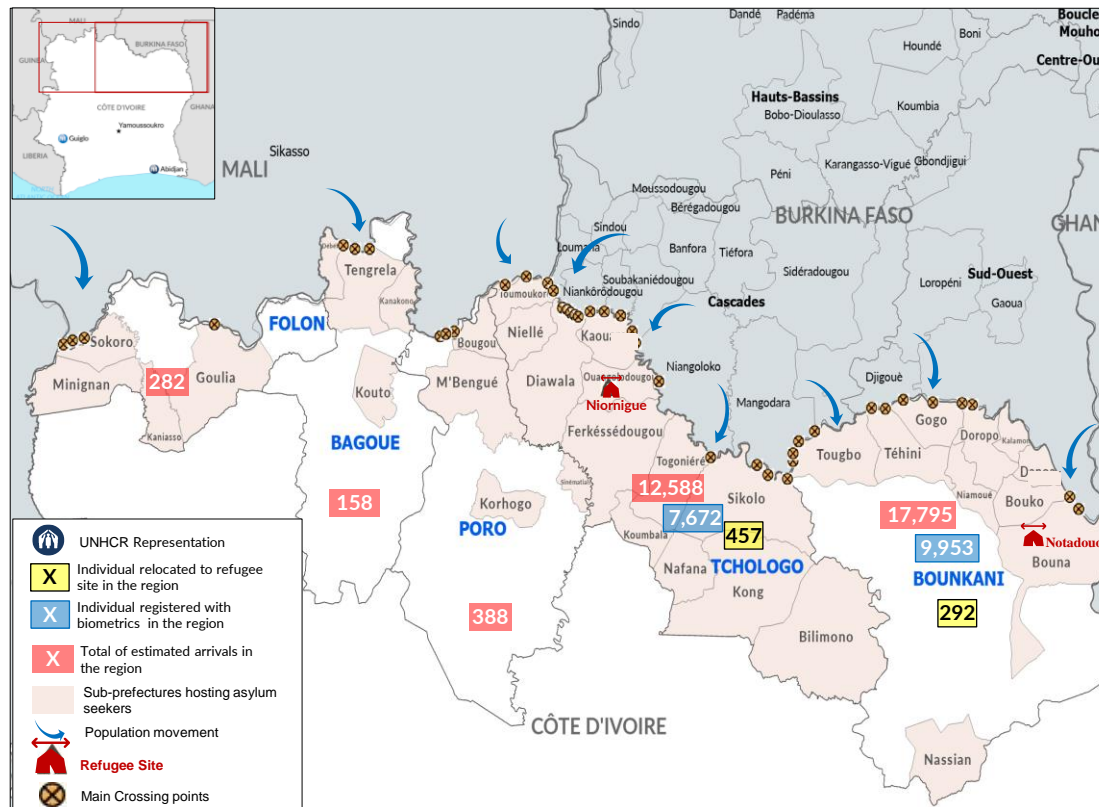
(*) sub-prefecture having received at least 100 asylum seekers

 *New arrivals from Burkina Faso and Mali are currently registered as asylum seekers. The main reasons for the departure of asylum seekers from their villages in Burkina Faso are **armed conflicts / generalized insecurity, threats, intimidation and attacks by non-state armed groups in the villages.***

Trend of arrivals/identified



Situation Map



(*) The data is exclusively that of biometrically registered persons. The boundaries and names shown and the designations used on this map do not imply official endorsement or acceptance by the United Nations.

Country of Origin of registered asylum seekers

Burkina Faso	21,020
Mali	185
Niger	16
Mauritanie	7


Principal regions of origin in Burkina Faso

Cascades	53%
Hauts-Bassins	13%
Sud-Ouest	13%
Boucle du.	7%
Nord	7%
Centre-Nord	3%
Sahel	2%

Principal regions of origin in Mali

Sikasso	39%
Mopti	37%
Ségou	17%
Tombouctou	3%
Koulikoro	3%

Distribution of specific needs*

 **51%**
of the population of asylum seekers from Burkina Faso or Mali in Côte d'Ivoire have at least one specific need*

Child at risk	61%
Women at Risk	22%
Risky elderly	5%
Single parent	4%
Specific needs for legal and physical protection	3%
Handicap	2%
family unification	1%
Serious medical condition	1%

Children and women in reproductive age*

