

946,682
Total Refugees and Asylum Seekers
53% Female | 47% Male

21
Refugee camps

3
Sites and Settlements (Alemwash, Kumer, Mirqaan)

Main country of origin

South Sudan
44%

Somalia
32%

Eritrea
18%

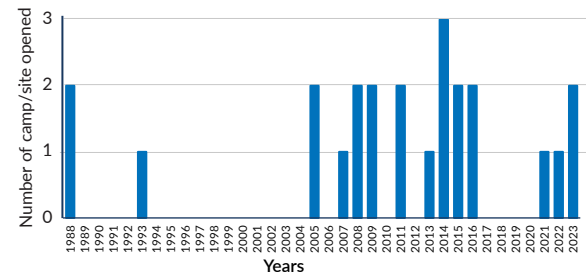
Place of birth

25% of total refugee population were born in Ethiopia
81% of children refugees (0-17 years) were born in Ethiopia

Ratio Refugee Local Population per region

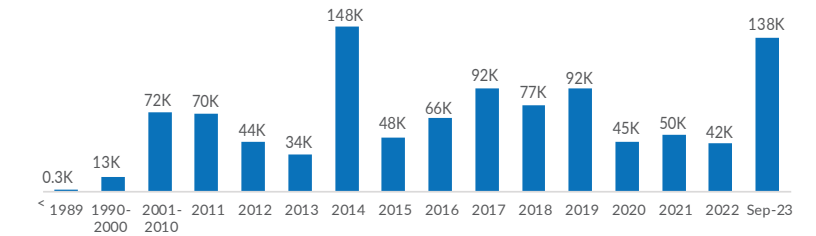
| Region | Refugee (Ref) | Local population (LP) | Ratio Ref: LP |
|-------------------|---------------|-----------------------|---------------|
| Addis Ababa | 76,634 | 3,859,999 | 1:50 |
| Afar | 58,339 | 2,033,002 | 1:35 |
| Amhara | 22,046 | 22,876,991 | 1 : 1,038 |
| Benishangul-Gumuz | 79,236 | 1,218,000 | 1:15 |
| Gambela | 383,788 | 508,004 | 1 : 1 |
| Oromia | 4,037 | 39,987,194 | 1 : 9,905 |
| SNNP | 4,938 | 13,763,888 | 1 : 2,787 |
| Somali | 301,056 | 6,637,799 | 1:22 |
| Tigray | 2,007 | 5,738,996 | 1 : 2,858 |

Number of camps and sites opened per year

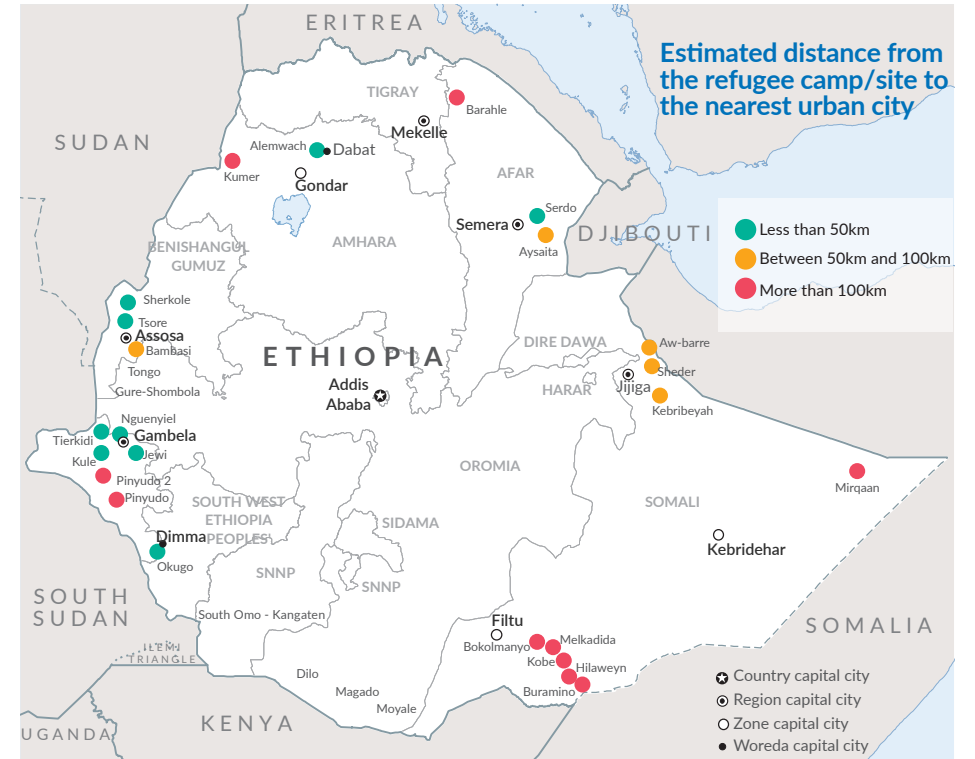


New arrival trends

2023 is the 2nd year with the highest number of refugee new arrivals in Ethiopia, mainly due to the recent Sudan and Somalia (Laascaanood) emergencies.



| Region | Camp/site name | Opening date | Refugee population | Nearest urban city | Estimated distance | Estimated travel time |
|-------------------|----------------|--------------|--------------------|--------------------|--------------------|-----------------------|
| Afar | Barahle | Jan-2009 | 28,601 | Mekelle | 138km | 2hrs 55min |
| | Aysaita | Jan-2007 | 26,403 | Semera | 68.2km | 1hr 18min |
| | Serdo | Jun-2022 | 3,335 | Semera | 40.4km | 42min |
| Amhara | Alemwach | Jul-2021 | 22,046 | Dabat | 1.5km | 5min |
| | Kumer | Jun-2023 | 15 | Gondar | 179km | 3hrs 21min |
| Benishangul-Gumuz | Tsore | Jan-2015 | 43,385 | Assosa | 29.3km | 36min |
| | Bambasi | May-2013 | 20,555 | Assosa | 52.8km | 1hr 14min |
| | Sherkole | Jan-2005 | 15,296 | Assosa | 45.5km | 50min |
| Gambela | Nguenyiel | Nov-2016 | 112,000 | Gambella | 44km | 50min |
| | Tierkidi | Jun-2014 | 72,442 | Gambella | 40km | 45min |
| | Jewi | Mar-2015 | 67,896 | Gambella | 20km | 23min |
| | Kule | Feb-2014 | 52,954 | Gambella | 42.8km | 46min |
| | Pinyudo | Jan-1993 | 51,239 | Gambella | 105km | 1hr 44min |
| | Okugo | Feb-2014 | 13,948 | Dimma | 8.3km | 13min |
| | Pinyudo 2 | Dec-2016 | 11,392 | Gambella | 101km | 1hr 40min |
| Somali | Hilaweyn | Aug-2008 | 50,390 | Filtu | 187km | 3hrs 48min |
| | Buramino | Feb-2011 | 47,782 | Filtu | 193km | 3hrs 54min |
| | Melkadida | Jan-2005 | 42,650 | Filtu | 158km | 3hrs 6min |
| | Kobe | Jun-2011 | 38,460 | Filtu | 163km | 3hrs 15min |
| | Bokolmanyoo | Jun-2009 | 32,743 | Filtu | 137km | 2hrs 40min |
| | Mirqaan | Mar-2023 | 42,880 | Kebri Dehar | 365km | 5hrs 57min |
| | Kebribeyah | Jan-1988 | 18,043 | Jijiga | 52.7km | 57min |
| | Sheder | Nov-2008 | 14,695 | Jijiga | 56.3km | 1hr 22min |
| | Aw-barre | Jan-1988 | 13,413 | Jijiga | 70.8km | 1hr 44min |



The boundaries and names shown and the designations used on this map do not imply official endorsement or acceptance by the United Nations. Final boundary between the Republic of Sudan and the Republic of South Sudan; and between Ethiopia and Somalia has not yet been determined.