UNHCR
The UN Refugee Agency

Myanmar Emergency Overview Map

Number of people displaced since Feb 2021 and remain displaced

(as of 25 Dec 2023)

Key figures

Estimated # of IDPs: 2,310,900

Estimated # of displaced to neighbouring countries: 61,900

Source : UN in Myanmar

Estimated displacement figures by Month

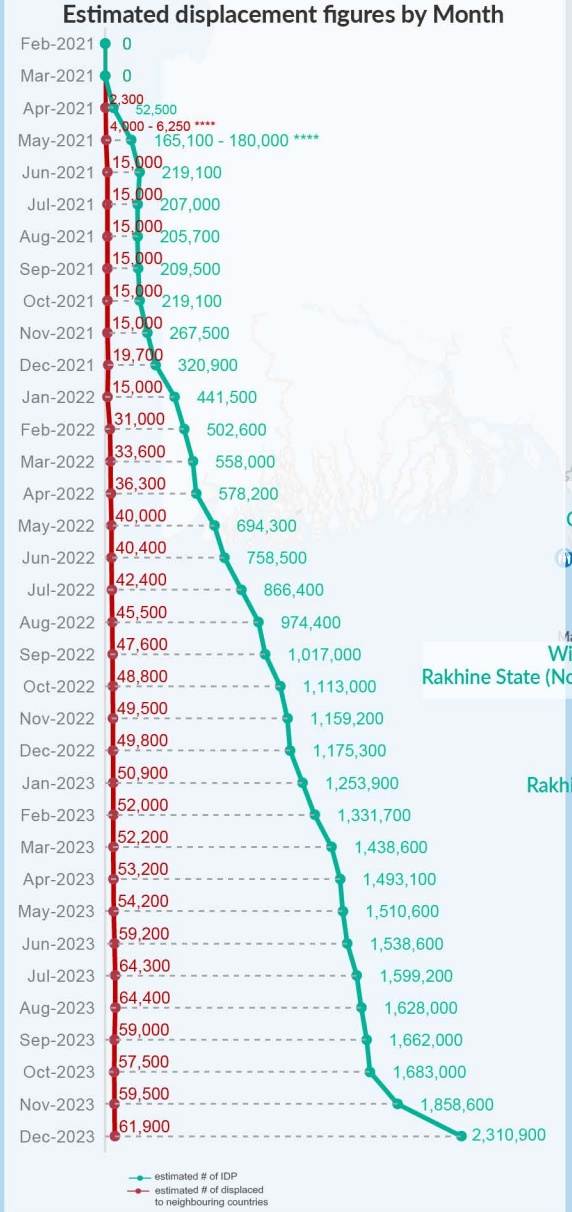

*93,700 persons are displaced by armed conflict in neighbouring Kayah State while 7,000 persons are displaced by inter-EAO conflict between SSPP and RCSS.
**UN Estimates
***Estimates by Tak Border Command Center (TBCC) as of 17 Dec 2023
****Range of figures was used while data collection was in progress.

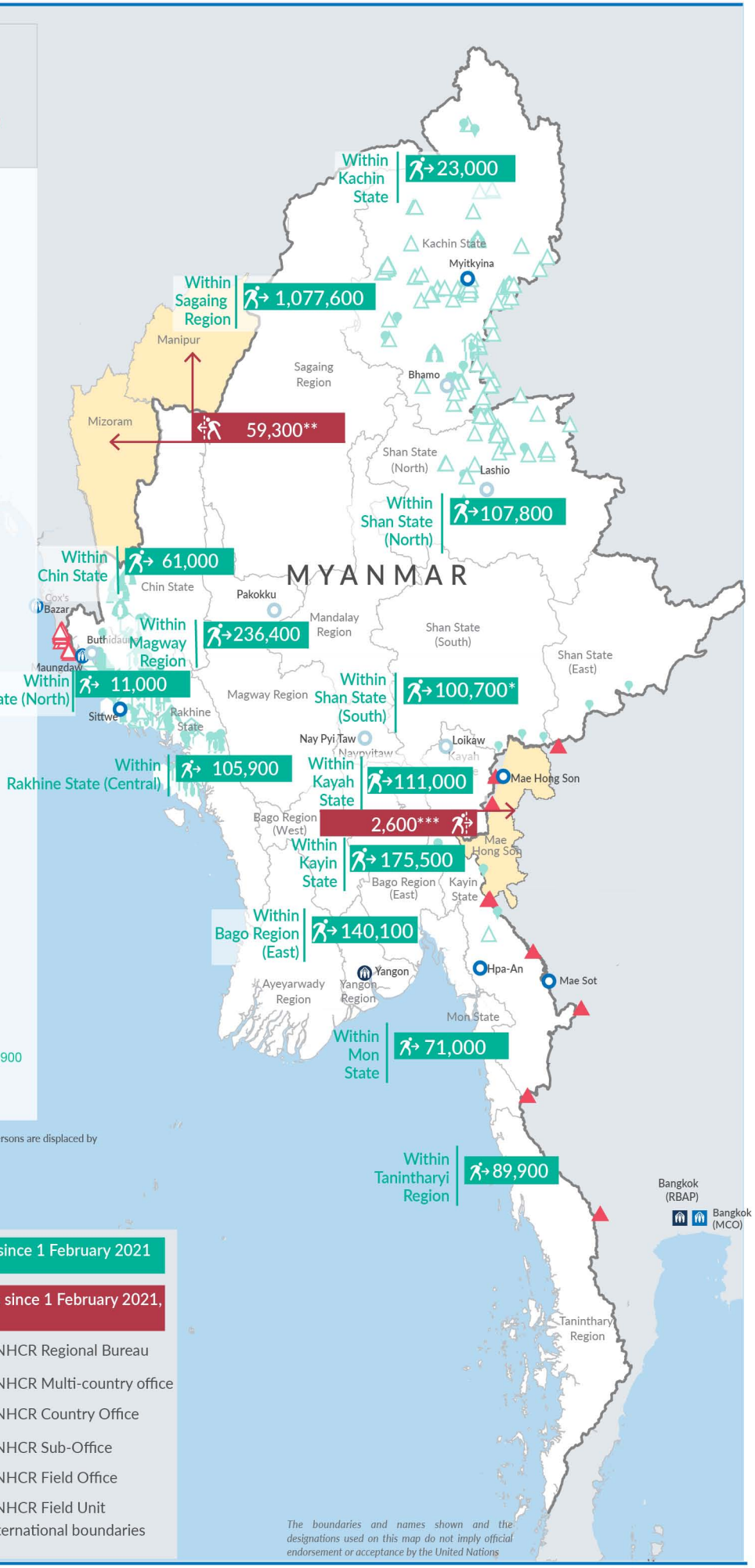

Estimated internal displacement within Myanmar since 1 February 2021 (rounded to the nearest hundred)

Estimated displacement to neighbouring countries since 1 February 2021, who remain displaced (rounded to the nearest hundred)

- IDP unplanned settlement (pre-1 Feb 2021)
- IDP Center (pre-1 Feb 2021)
- IDP spontaneous location (pre-1 Feb 2021)
- IDP planned settlement (pre-1 Feb 2021)
- Temporary shelter for displaced people from Myanmar
- Refugee, planned settlement
- States/Provinces with new arrivals
- UNHCR Regional Bureau
- UNHCR Multi-country office
- UNHCR Country Office
- UNHCR Sub-Office
- UNHCR Field Office
- UNHCR Field Unit
- International boundaries

The boundaries and names shown and the designations used on this map do not imply official endorsement or acceptance by the United Nations

Source: UN in Myanmar Creation date: 26 Dec 2023 Contact: myayaim@unhcr.org

Number of people internally displaced within Myanmar

(as of 25 Dec 2023)

Key figures

2,617,100

Estimated total IDPs within Myanmar

306,200

Estimated # of IDPs displaced prior to 1 Feb 2021
(As of 30 Jun, 2023)

2,310,900

Estimated # of IDPs displaced post 1 Feb 2021
(As of 25 Dec, 2023)

Prior to 1 Feb 2021

Post 1 Feb 2021

Source : UN in Myanmar

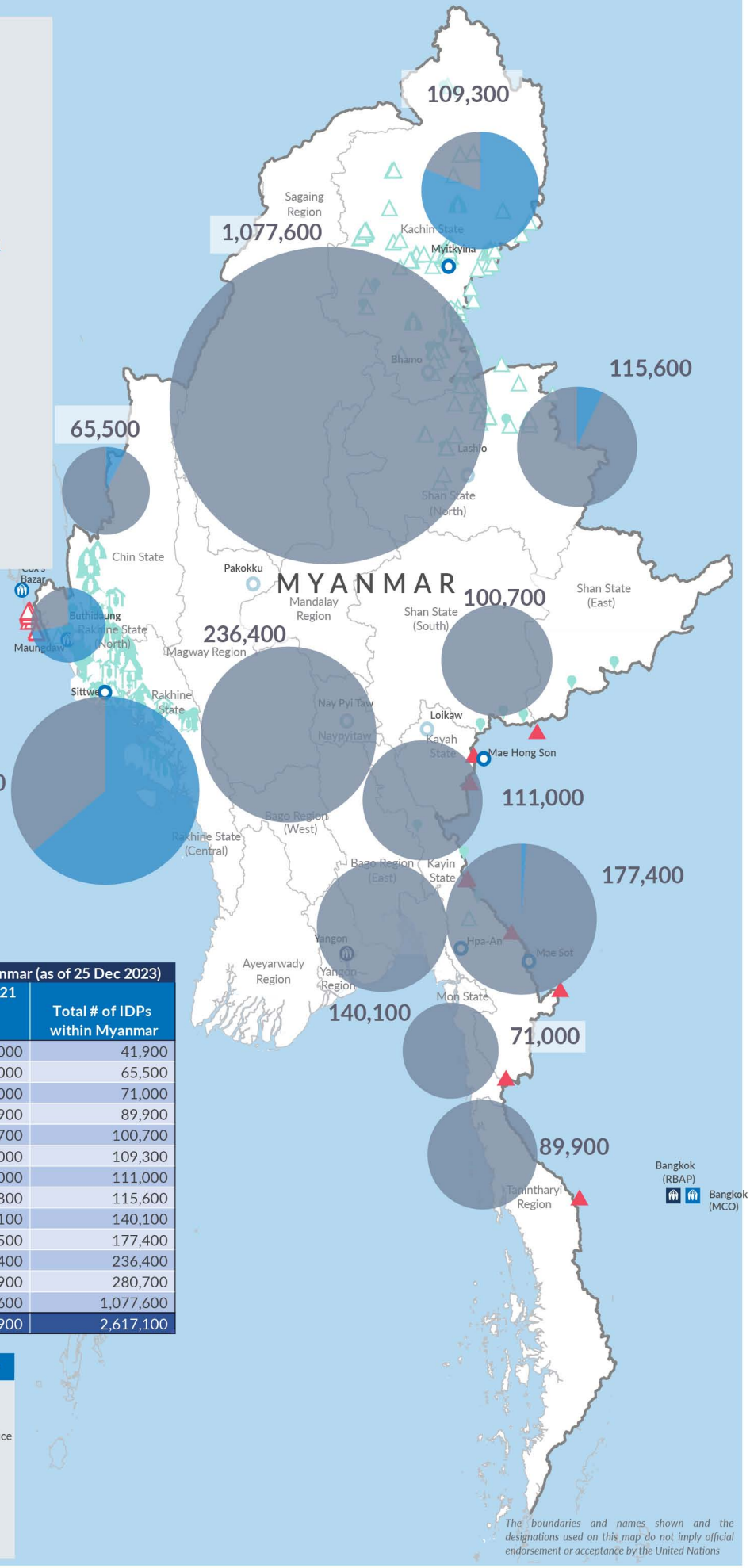

Estimated total internally displaced person (IDPs) within Myanmar (as of 25 Dec 2023)			
State/Region	Prior to 1 Feb 2021 IDPs	Post 1 Feb 2021 IDPs	Total # of IDPs within Myanmar
Rakhine State (North)	30,900	11,000	41,900
Chin State	4,500	61,000	65,500
Mon State	-	71,000	71,000
Tanintharyi Region	-	89,900	89,900
Shan State (South)	-	100,700	100,700
Kachin State	86,300	23,000	109,300
Kayah State	-	111,000	111,000
Shan State (North)	7,800	107,800	115,600
Bago Region (East)		140,100	140,100
Kayin State	1,900	175,500	177,400
Magway Region	-	236,400	236,400
Rakhine State (Central)	174,800	105,900	280,700
Sagaing Region	-	1,077,600	1,077,600
Grand Total	306,200	2,310,900	2,617,100

Estimated internal displacement within Myanmar Pre+Post 1 February 2021
(rounded to the nearest hundred)

- IDP unplanned settlement (pre-1 Feb 2021)
- IDP Center (pre-1 Feb 2021)
- IDP spontaneous location (pre-1 Feb 2021)
- IDP planned settlement (pre-1 Feb 2021)
- Temporary shelter for displaced people from Myanmar
- Refugee, planned settlement
- International boundaries
- UNHCR Regional Bureau
- UNHCR Multi-country office
- UNHCR Country Office
- UNHCR Sub-Office
- UNHCR Field Office
- UNHCR Field Unit

The boundaries and names shown and the designations used on this map do not imply official endorsement or acceptance by the United Nations