MYANMAR SOUTH EAST - EMERGENCY OVERVIEW MAP

Number of people displaced in South East since Feb 2021 and remain displaced

AS OF 01 Jan 2024

WEEKLY HIGHLIGHTS

In the South-East, the number of internally displaced people (IDPs) has slightly increased from 681,200 last week to 684,400 this week.

In Mon State, 1,468 IDPs from Billin Township were displaced within the same Township due to intensified fighting.

Armed clashes continued in Kayin State resulting in the secondary displacement of 706 IDPs from Kawkariek Township to Hpa-An Township.

In Shan State (South), 300 IDPs were displaced from Loikaw Township to Hsihseng Township and 773 to Pekon Township . Similarly, 350 IDPs from Pekon Township were displaced to Hsihseng Township and some 695 IDPs were displaced within Pekon Township itself, including 350 IDPs as a secondary displacement.

684,400 [1]

Source: UN in Myanmar

People who are estimated to be displaced by conflict in SE Myanmar (as of 01 Jan 2024).

Total Displaced - 1,045.4 [2]

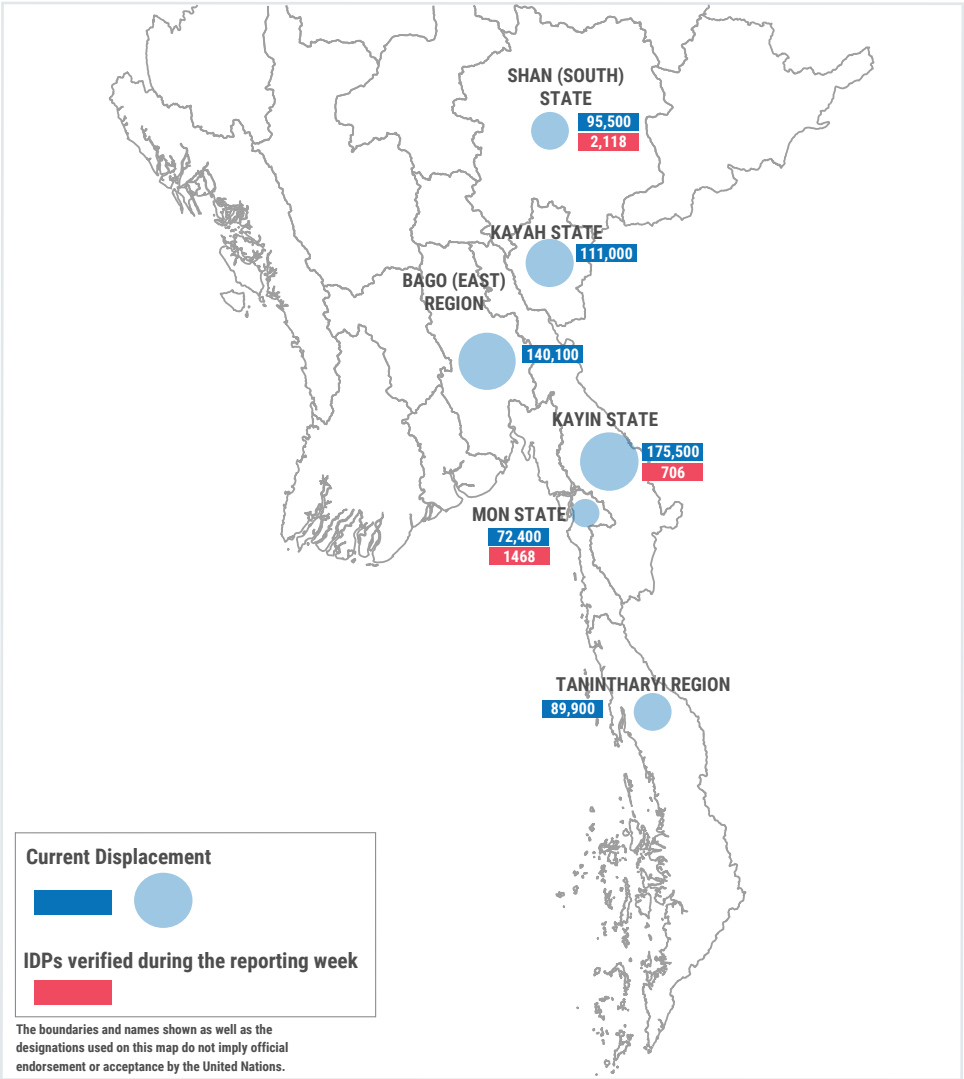

The boundaries and names shown as well as the designations used on this map do not imply official endorsement or acceptance by the United Nations.

WEEKLY DISPLACMENT FIGURES [1]

SOUTH-EAST (06 Nov - 01 Jan)

Total Displaced - 1,045.4

(thousands)

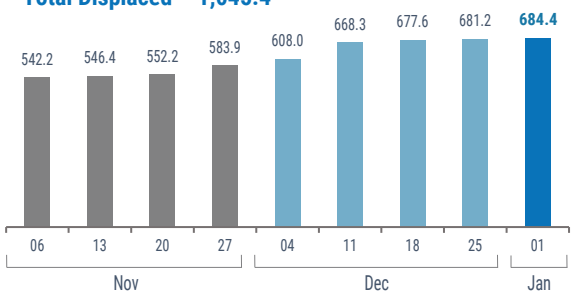

WEEKLY DISPLACMENT FIGURES [2]

BY STATE/REGION (06 Nov - 01 Jan)

(thousands)

KAYAH STATE
Total Displaced - 205.4

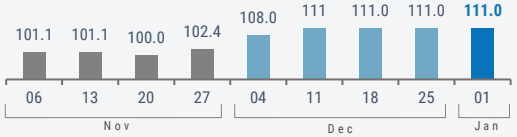

KAYIN STATE
Total Displaced - 235.9

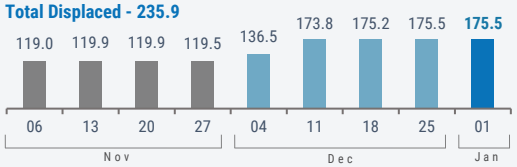

MON STATE
Total Displaced - 115.1

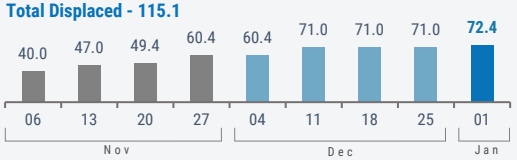

SHAN STATE (South)
Total Displaced - 158.2

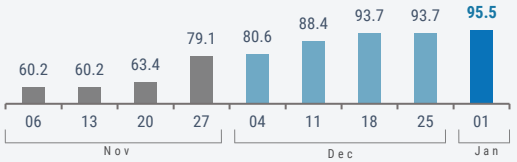

TANINTHARYI Region
Total Displaced - 154.4

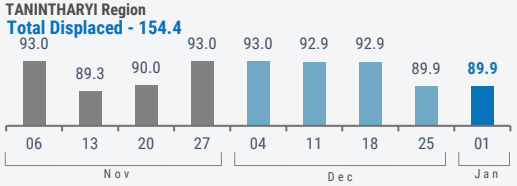

Bago Region (East)
Total Displaced - 176.4

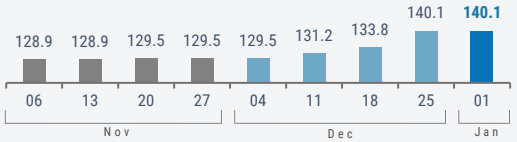

(1) Current displacment accounting for return and secondary displacment
(2) Total Displacement including return
Numbers are rounded to the nearest hundred by state.

Source: UN in Myanmar as of (01 Jan 2024)