MYANMAR SOUTH EAST - EMERGENCY OVERVIEW MAP

Number of people displaced in South East since Feb 2021 and remain displaced

AS OF 08 Jan 2024

WEEKLY HIGHLIGHTS

In the South-East, the number of internally displaced people (IDPs) has slightly increased from 684,400 last week to 690,300 this week.

In Kayah State, 175 IDPs from Loikaw Township were displaced within the same Township due to the indiscriminate shelling.

In Kayin State, 366 IDPs from Kawkareik Township were displaced to both Hpa-An Township and, within the same Township, Kawkareik, due to increased fighting.

In Shan State (South), due to intense fighting including airstrikes, 461 IDPs from Pekon Township were displaced to Pinlaung and Taunggyi townships. Additionally, 4,915 IDPs from Loikaw Township were relocated to Shan State (South); 3,041 to Hsihseng, 1,232 to Nyaungshwe, 368 to Kalaw, 120 to Hopong, 119 to Taunggyi and 35 to Lawksawk Townships, respectively. Among them, 42 IDPs from Demoso Township, Kayah State, experienced a secondary displacement due to the volatile situation within Loilem Township.

WEEKLY DISPLACMENT FIGURES [1]

SOUTH-EAST (13 Nov - 08 Jan)

Total Displaced - 1,051.4

(thousands)

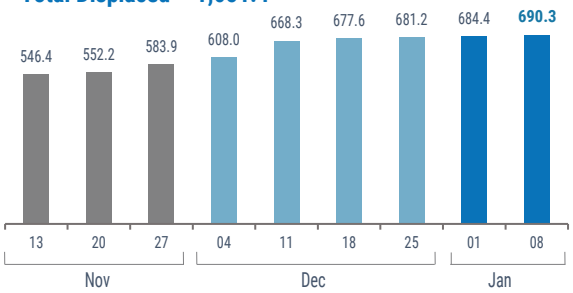

690,300 [1]

Source: UN in Myanmar

People who are estimated to be displaced by conflict in SE Myanmar (as of 08 Jan 2024).

Total Displaced - 1,051.4 [2]

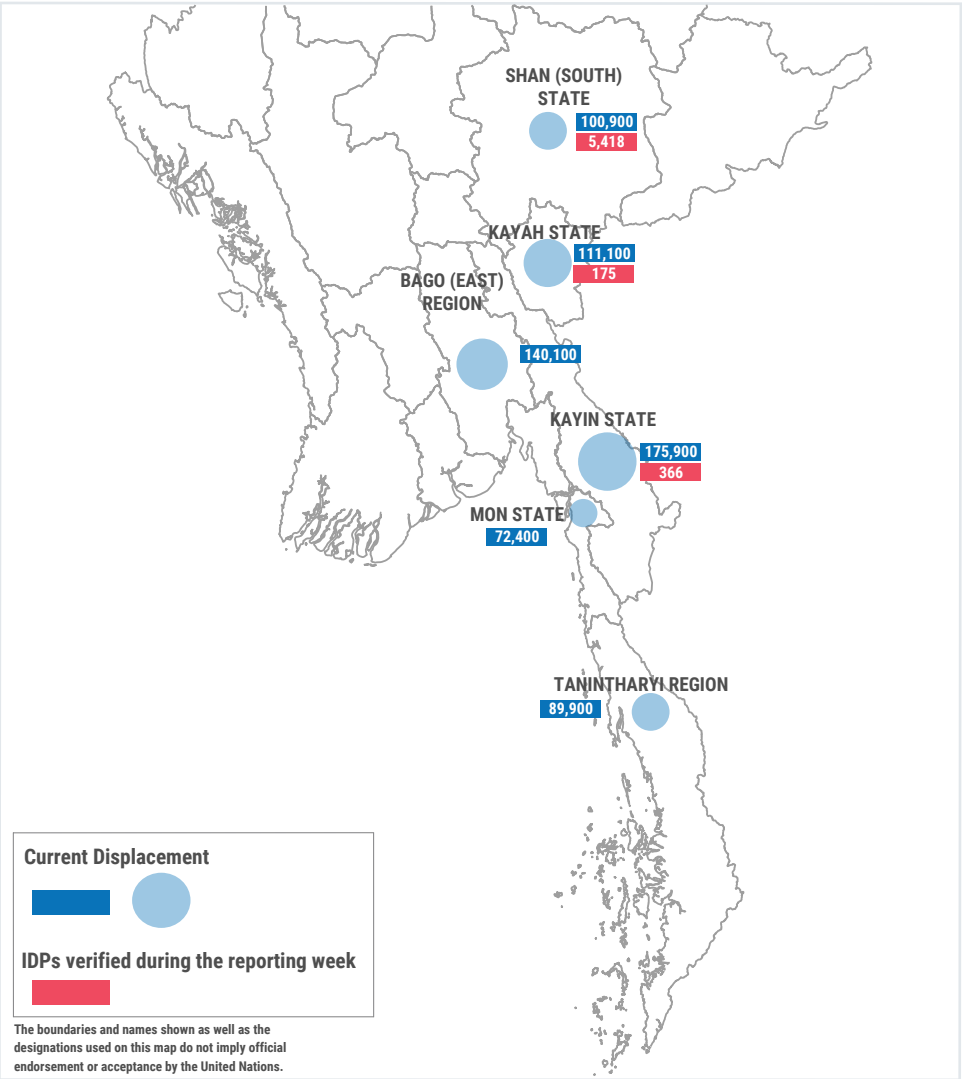

The boundaries and names shown as well as the designations used on this map do not imply official endorsement or acceptance by the United Nations.

(1) Current displacment accounting for return and secondary displacment

(2) Total Displacement including return

Numbers are rounded to the nearest hundred by state.

WEEKLY DISPLACEMENT FIGURES [2]

BY STATE/REGION (13 Nov - 08 Jan)

(thousands)

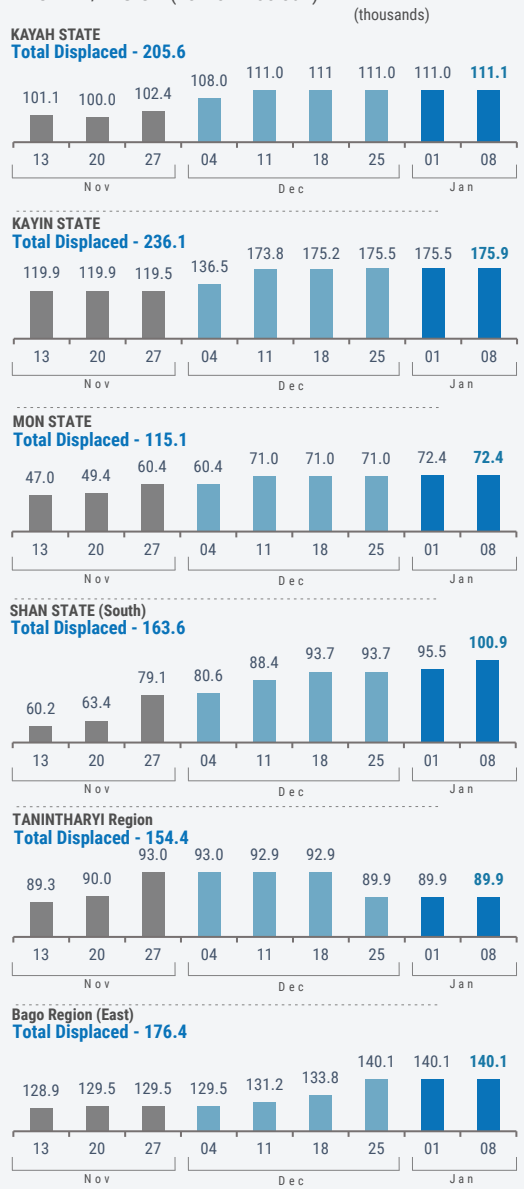

Source: UN in Myanmar as of (08 Jan 2024)