MYANMAR SOUTH EAST - EMERGENCY OVERVIEW MAP

Number of people displaced in South East since Feb 2021 and remain displaced

AS OF 11 Mar 2024

WEEKLY HIGHLIGHTS

In the South-East, the number of internally displaced people (IDPs) slightly increased from 803,800 last week to 811,200 this week.

In Bago Region (East), 1,710 people from Htantabin Township were displaced to Taungoo Town due to increased fighting.

In Kayin State, 1,000 people from Thin Gan Nyi Naung Village, Myawaddy Township were displaced to Myawaddy Town due to intensified fighting, including artillery shelling and airstrikes.

In Tanintharyi Region, 2,893 people from Dawei Township and 2,130 people from Thayetchaung Township were displaced within their townships. Among them, 340 people were displaced as a secondary displacement within Dawei Township.

WEEKLY DISPLACMENT FIGURES [1]

SOUTH-EAST (15 Jan - 11 Mar)

Total Displaced - 1,196.3

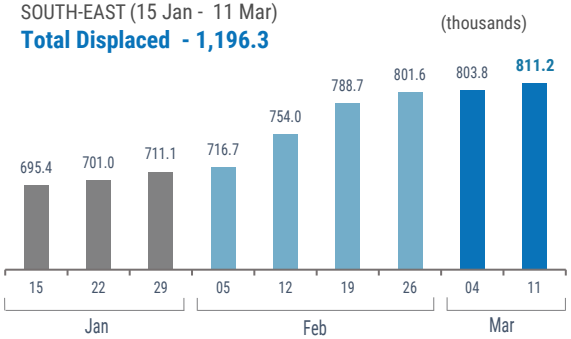

811,200 [1]

Source: UN in Myanmar

People who are estimated to be displaced by conflict in SE Myanmar (as of 11 Mar 2024).

Total Displaced - 1,196.3 [2]

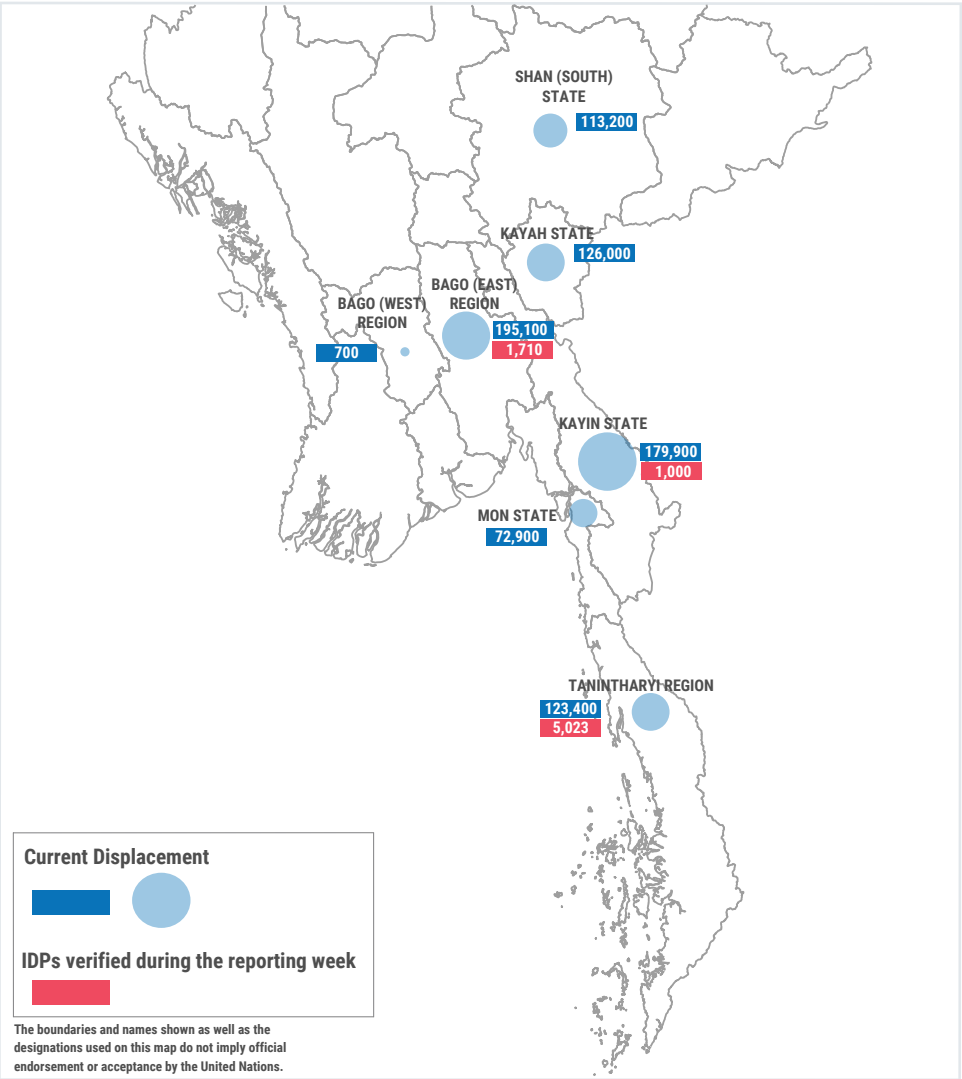

The boundaries and names shown as well as the designations used on this map do not imply official endorsement or acceptance by the United Nations.

WEEKLY DISPLACEMENT FIGURES [2]

BY STATE/REGION (15 Jan - 11 Mar)

(thousands)

KAYAH STATE
Total Displaced - 221.2

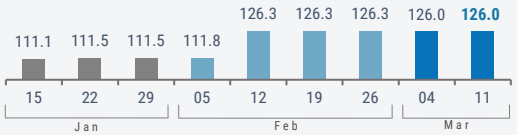

KAYIN STATE
Total Displaced - 240.5

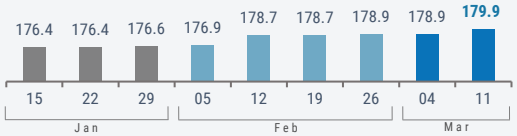

MON STATE
Total Displaced - 115.6

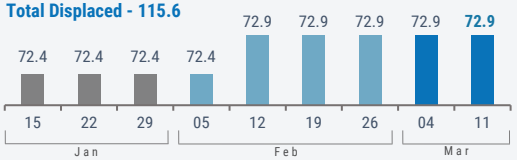

SHAN STATE (South)
Total Displaced - 178.7

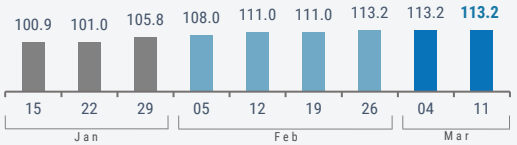

TANINTHARYI Region
Total Displaced - 201.5

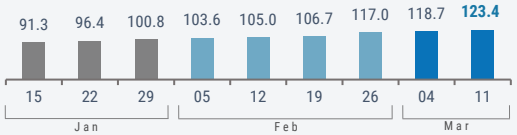

Bago Region (East)
Total Displaced - 237.9

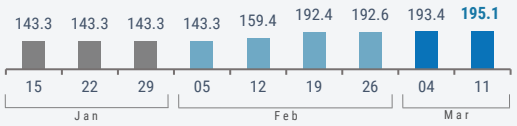

(1) Current displacment accounting for return and secondary displacment
(2) Total Displacement including return
Numbers are rounded to the nearest hundred by state.

Source: UN in Myanmar as of (11 Mar 2024)