

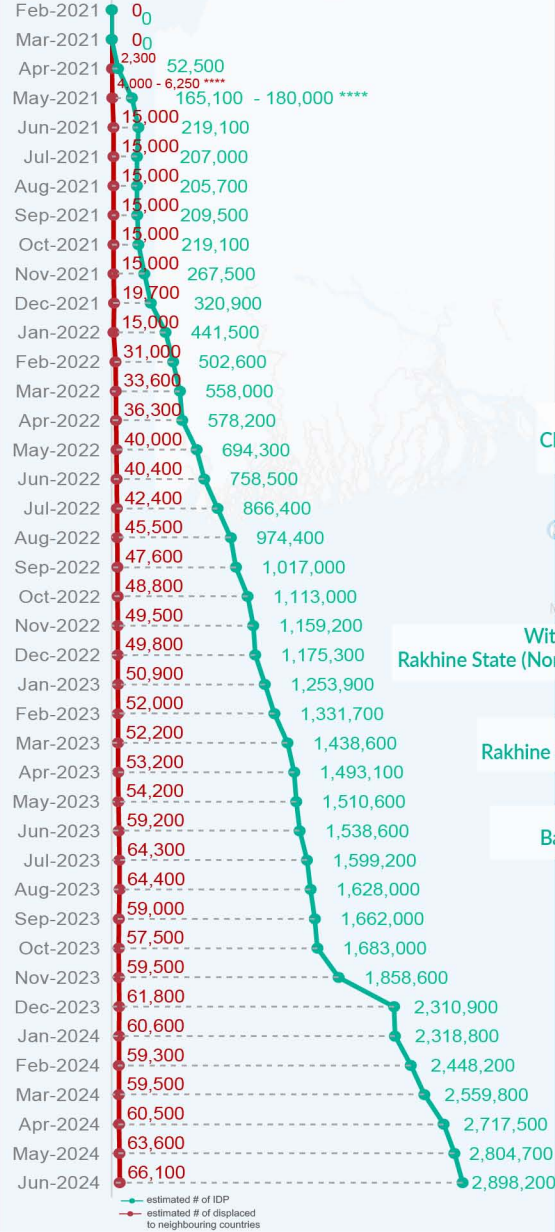
Key figures

Estimated # of IDPs → 2,898,200

Estimated # of displaced to neighbouring countries → 66,100

Source : UN in Myanmar

Estimated displacement figures by Month



*123,700 persons are displaced by armed conflict in neighbouring Kayah State while 7,000 persons are displaced by inter-EAO conflict between SSPP and RCSS.

**UN Estimates

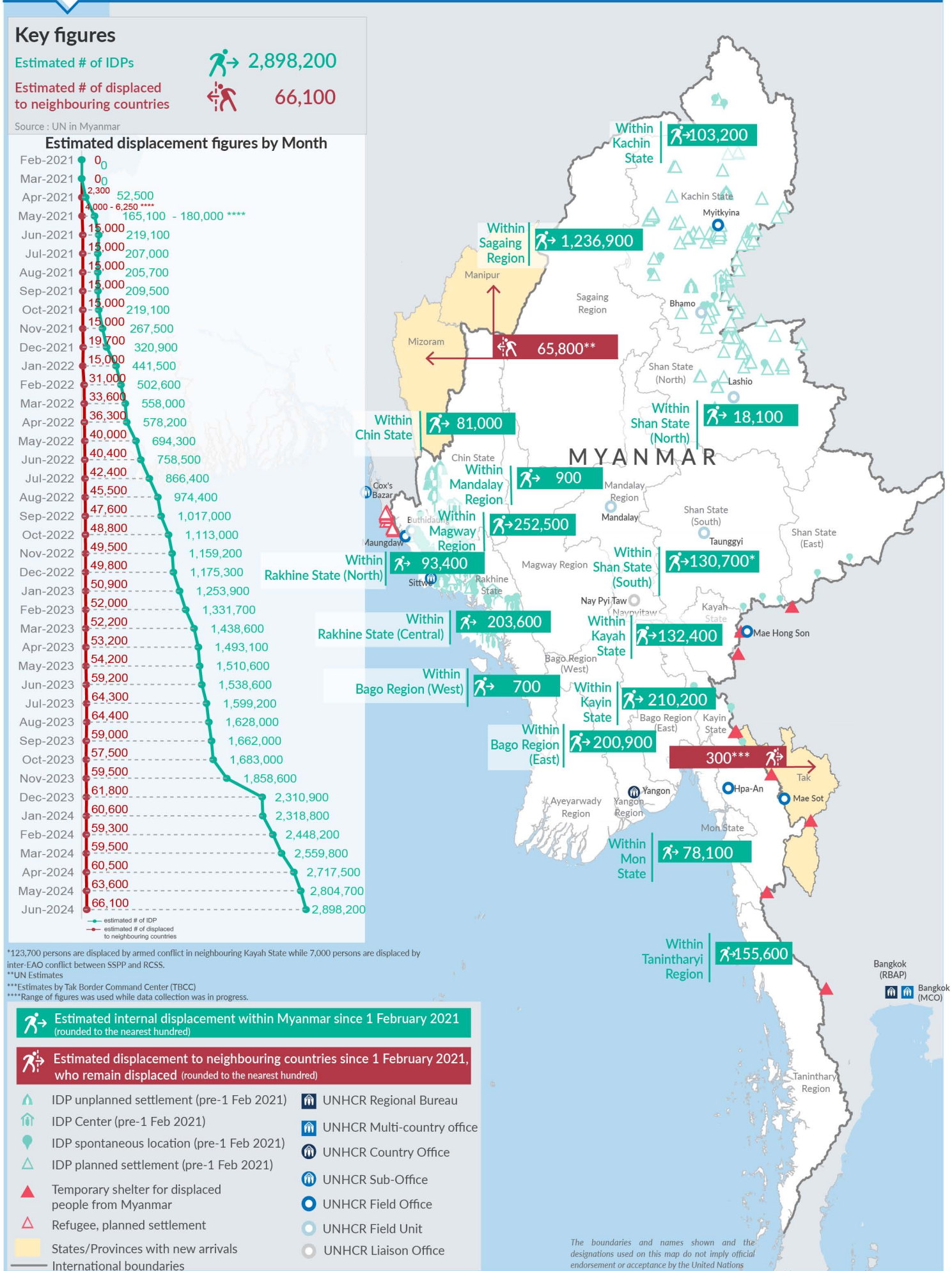
***Estimates by Tak Border Command Center (TBCC)

****Range of figures was used while data collection was in progress.

Estimated internal displacement within Myanmar since 1 February 2021 (rounded to the nearest hundred)

Estimated displacement to neighbouring countries since 1 February 2021, who remain displaced (rounded to the nearest hundred)

- IDP unplanned settlement (pre-1 Feb 2021)
- IDP Center (pre-1 Feb 2021)
- IDP spontaneous location (pre-1 Feb 2021)
- IDP planned settlement (pre-1 Feb 2021)
- Temporary shelter for displaced people from Myanmar
- Refugee, planned settlement
- States/Provinces with new arrivals
- International boundaries
- UNHCR Regional Bureau
- UNHCR Multi-country office
- UNHCR Country Office
- UNHCR Sub-Office
- UNHCR Field Office
- UNHCR Field Unit
- UNHCR Liaison Office



Key figures

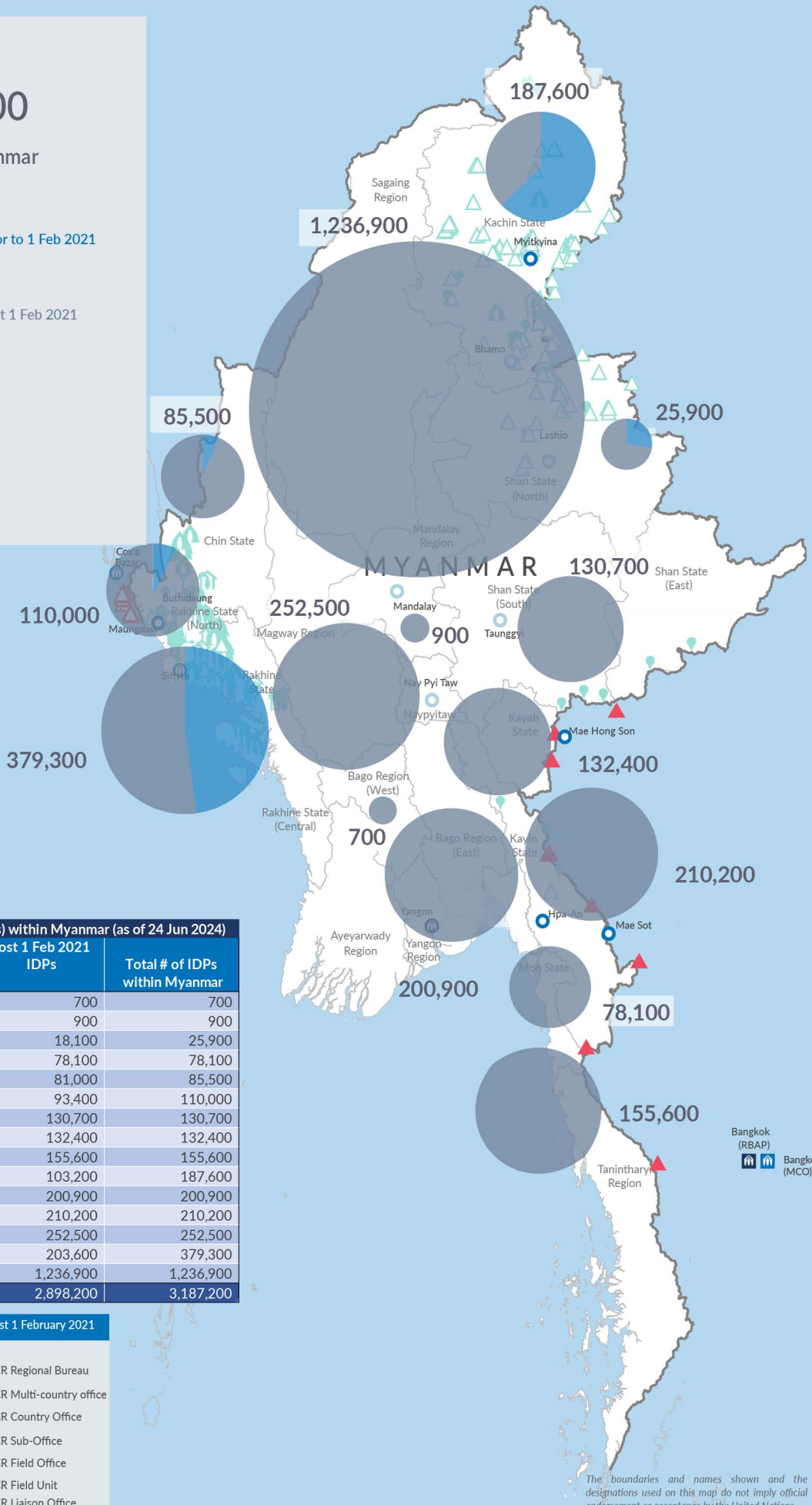

3,187,200

Estimated total IDPs within Myanmar


289,000
 Estimated # of IDPs displaced prior to 1 Feb 2021
(As of 31 Dec, 2023)








2,898,200
 Estimated # of IDPs displaced post 1 Feb 2021
(As of 24 Jun, 2024)
 Prior to 1 Feb 2021
 Post 1 Feb 2021

Source : UN in Myanmar



Estimated total internally displaced person (IDPs) within Myanmar (as of 24 Jun 2024)			
State/Region	Prior to 1 Feb 2021 IDPs	Post 1 Feb 2021 IDPs	Total # of IDPs within Myanmar
Bago Region (West)		700	700
Mandalay Region		900	900
Shan State (North)	7,800	18,100	25,900
Mon State		78,100	78,100
Chin State	4,500	81,000	85,500
Rakhine State (North)	16,600	93,400	110,000
Shan State (South)		130,700	130,700
Kayah State		132,400	132,400
Tanintharyi Region		155,600	155,600
Kachin State	84,400	103,200	187,600
Bago Region (East)		200,900	200,900
Kayin State		210,200	210,200
Magway Region		252,500	252,500
Rakhine State (Central)	175,700	203,600	379,300
Sagaing Region		1,236,900	1,236,900
Grand Total	289,000	2,898,200	3,187,200

 **Estimated internal displacement within Myanmar Pre+Post 1 February 2021**
(rounded to the nearest hundred)

 IDP unplanned settlement (pre-1 Feb 2021)	 UNHCR Regional Bureau
 IDP Center (pre-1 Feb 2021)	 UNHCR Multi-country office
 IDP spontaneous location (pre-1 Feb 2021)	 UNHCR Country Office
 IDP planned settlement (pre-1 Feb 2021)	 UNHCR Sub-Office
 Temporary shelter for displaced people from Myanmar	 UNHCR Field Office
 Refugee, planned settlement	 UNHCR Field Unit
 International boundaries	 UNHCR Liaison Office

The boundaries and names shown on this map do not imply official endorsement or acceptance by the United Nations