



## Key figures


**3,203,400**

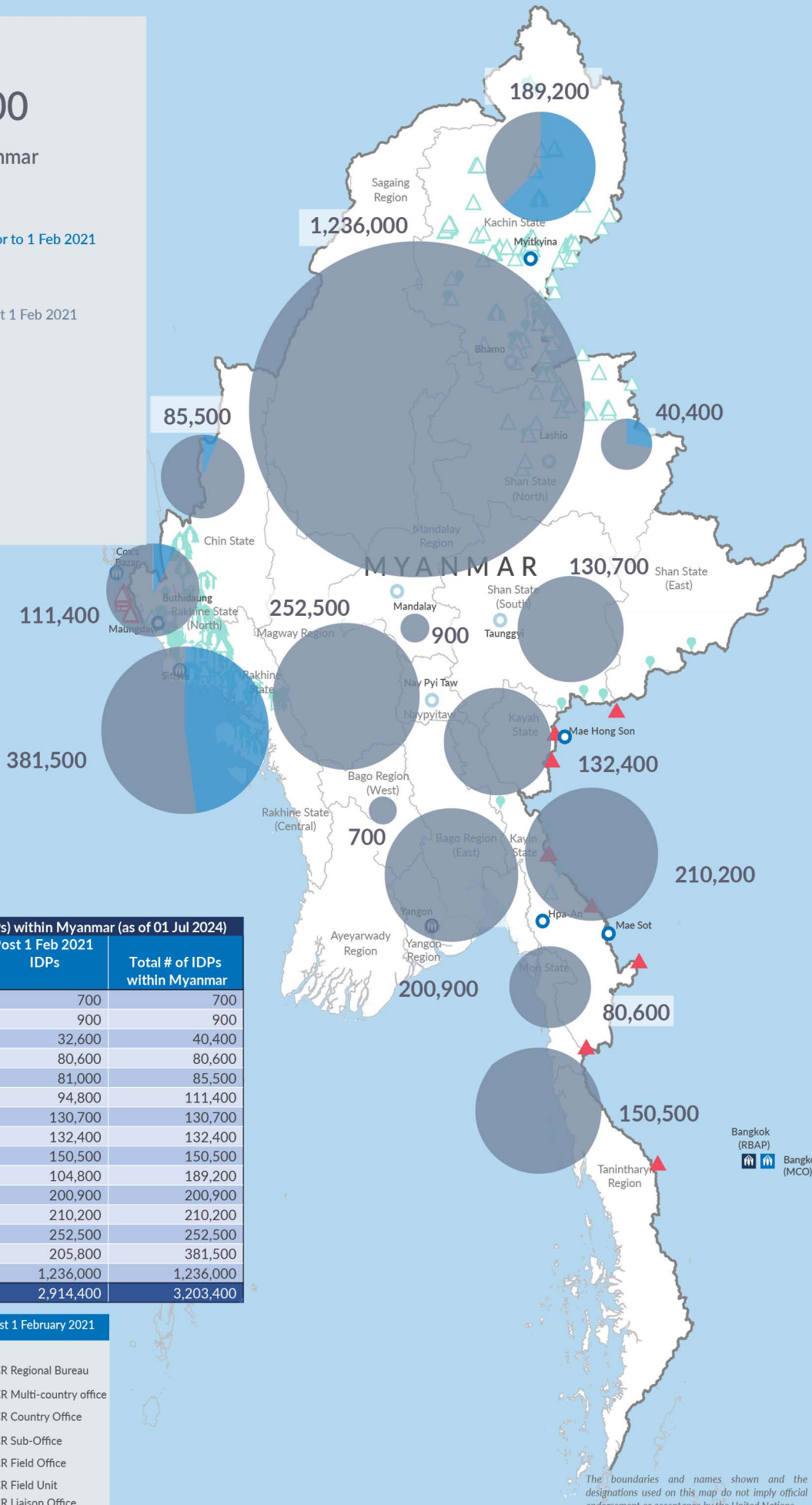
Estimated total IDPs within Myanmar


**289,000**  
 Estimated # of IDPs displaced prior to 1 Feb 2021  
 (As of 31 Dec, 2023)


**2,914,400**  
 Estimated # of IDPs displaced post 1 Feb 2021  
 (As of 01 Jul, 2024)







 Prior to 1 Feb 2021  
 Post 1 Feb 2021

Source : UN in Myanmar



Estimated total internally displaced person (IDPs) within Myanmar (as of 01 Jul 2024)			
State/Region	Prior to 1 Feb 2021 IDPs	Post 1 Feb 2021 IDPs	Total # of IDPs within Myanmar
Bago Region (West)		700	700
Mandalay Region		900	900
Shan State (North)	7,800	32,600	40,400
Mon State		80,600	80,600
Chin State	4,500	81,000	85,500
Rakhine State (North)	16,600	94,800	111,400
Shan State (South)		130,700	130,700
Kayah State		132,400	132,400
Tanintharyi Region		150,500	150,500
Kachin State	84,400	104,800	189,200
Bago Region (East)		200,900	200,900
Kayin State		210,200	210,200
Magway Region		252,500	252,500
Rakhine State (Central)	175,700	205,800	381,500
Sagaing Region		1,236,000	1,236,000
<b>Grand Total</b>	<b>289,000</b>	<b>2,914,400</b>	<b>3,203,400</b>

 **Estimated internal displacement within Myanmar Pre+Post 1 February 2021**  
 (rounded to the nearest hundred)

 IDP unplanned settlement (pre-1 Feb 2021)	 UNHCR Regional Bureau
 IDP Center (pre-1 Feb 2021)	 UNHCR Multi-country office
 IDP spontaneous location (pre-1 Feb 2021)	 UNHCR Country Office
 IDP planned settlement (pre-1 Feb 2021)	 UNHCR Sub-Office
 Temporary shelter for displaced people from Myanmar	 UNHCR Field Office
 Refugee, planned settlement	 UNHCR Field Unit
 International boundaries	 UNHCR Liaison Office

The boundaries and names shown on this map do not imply official endorsement or acceptance by the United Nations