










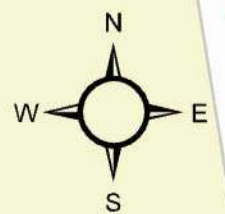


Legend

-  Road
-  Drainage
-  Entry
-  Exit
-  Protection sites
-  Docking site
-  Registration site
-  Tapstand
-  Communal shelter
-  Existing shelters
-  Transit center boundary



Esri, © OpenStreetMap contributors, TomTom, Garmin, Foursquare, METI/NASA, USGS
0 0.02 0.04 Km

Data source: UNHCR, OCHA COD, HDX, Basemap Imagery, Author: UNHCR SSSD Juba Information Management Unit Feedback: ssdjuim@unhcr.org | mazhar@unhcr.org | wanid@unhcr.org

The boundaries and names shown and designations used on this map does not imply official endorsement of or acceptance by the United Nations or UNHCR. Final boundary between the Republic of Sudan and the Republic of South Sudan and final status of Abyei area are not yet determined.