ROHINGYA REFUGEE RESPONSE - BANGLADESH

Mapping of Refugee Population

as of 31 July 2024

Annex IV

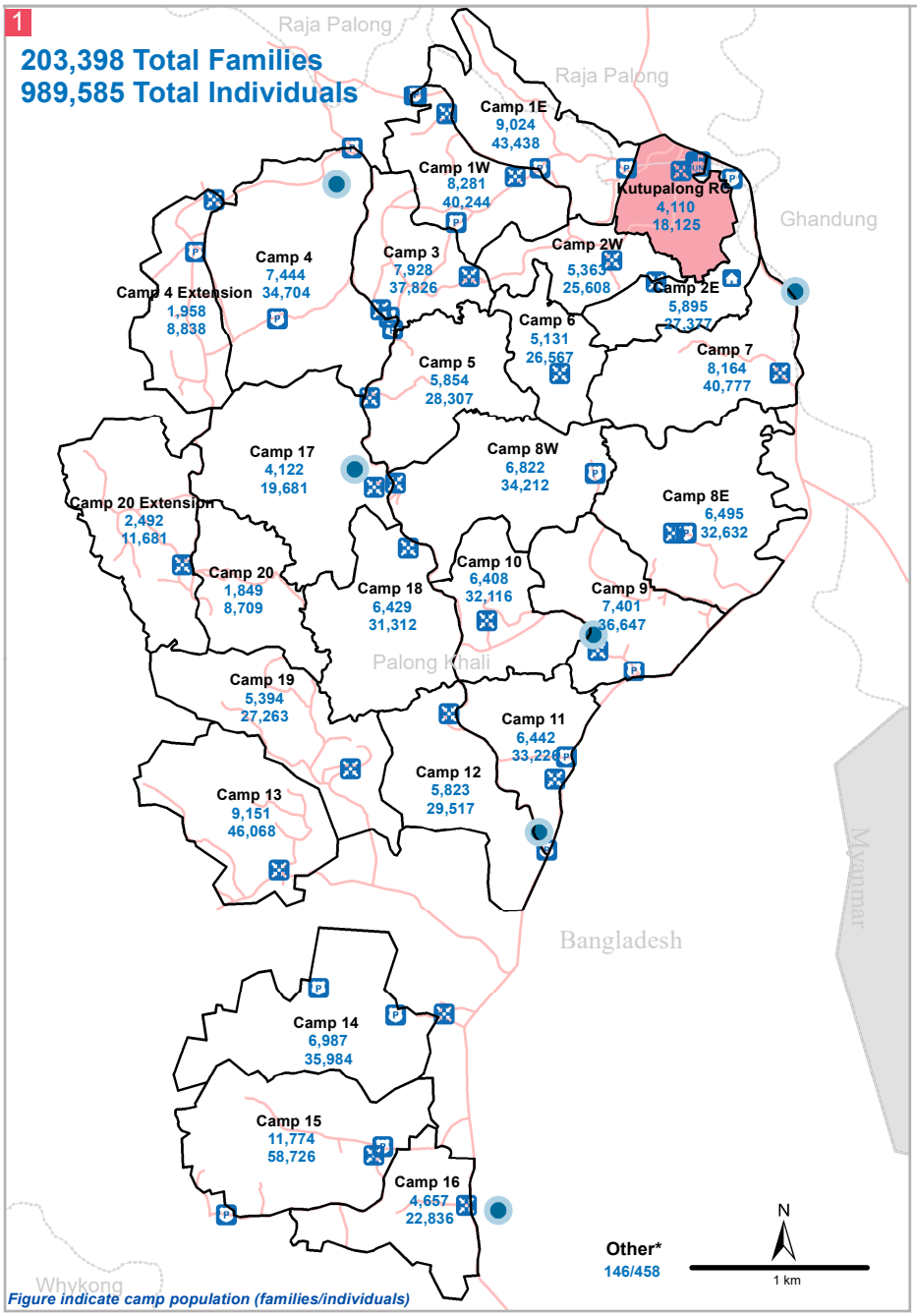

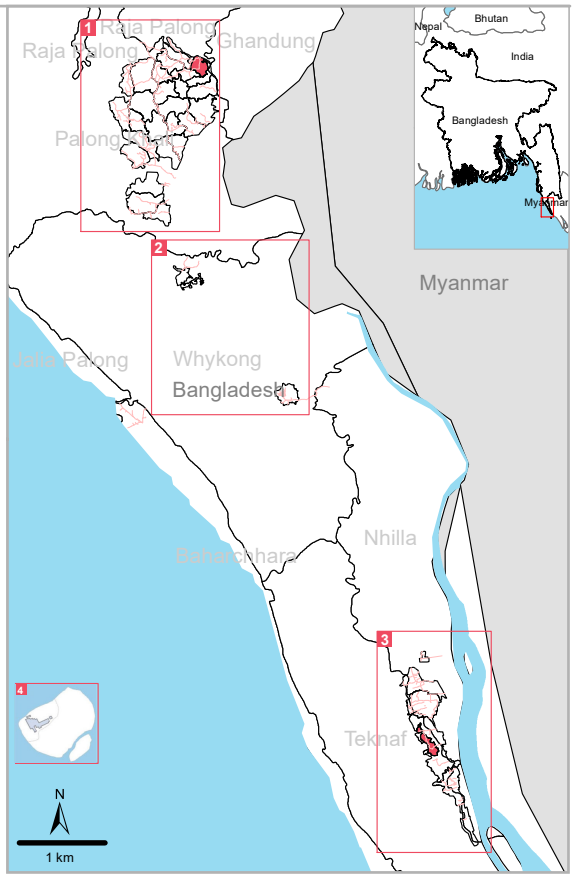

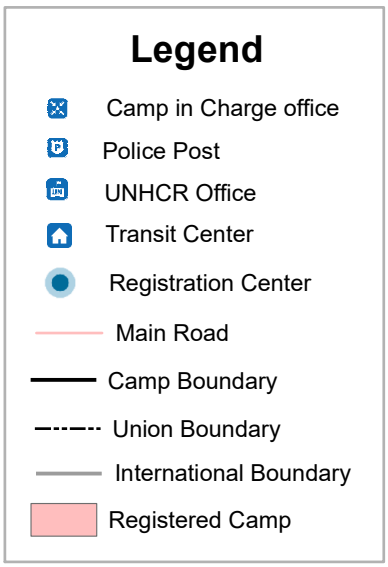

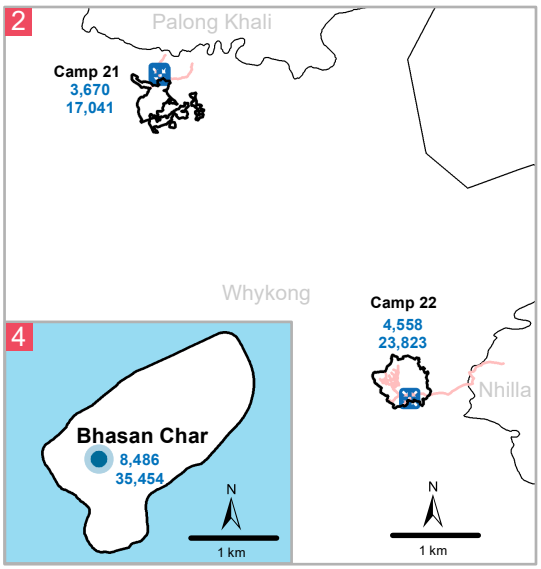

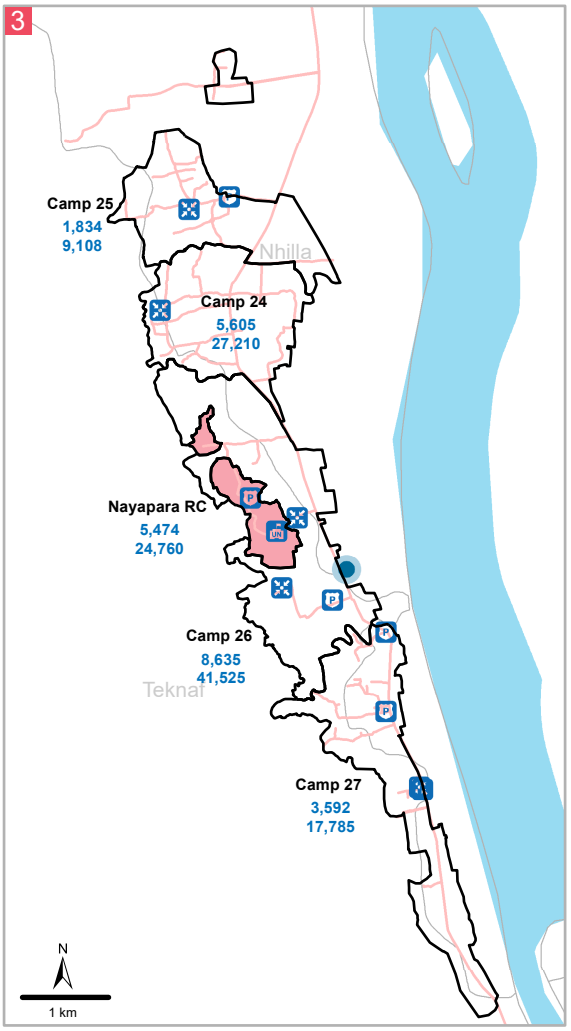

The Boundary & names shown & the designations used on this map do not imply official endorsement or acceptance by the United Nations

Creation date: 31 July 2024
Source: GoB - UNHCR Joint Registration Exercise

ROHINGYA REFUGEE RESPONSE - BANGLADESH

Refugee Population Density Map

as of 31 July 2024

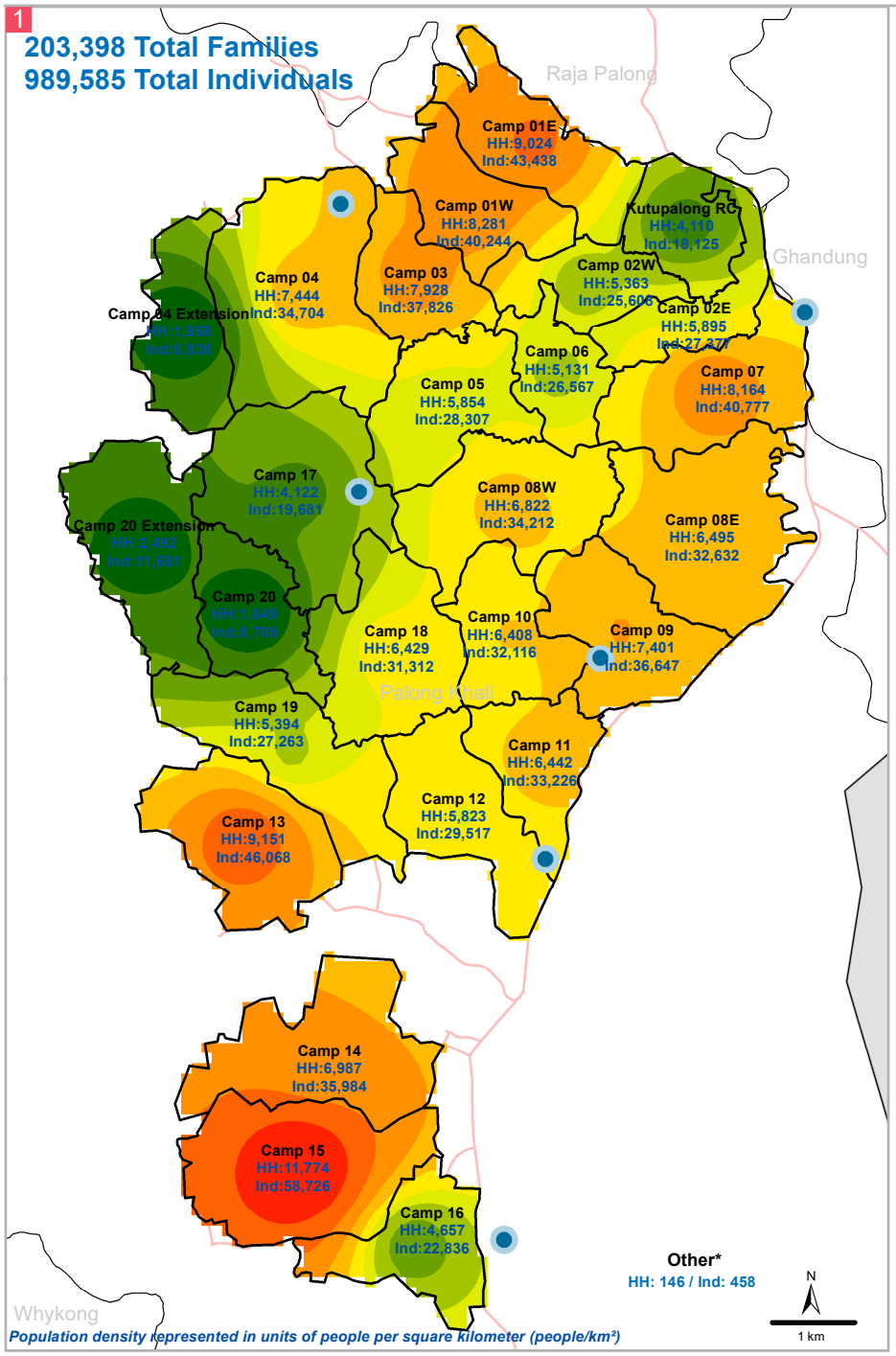

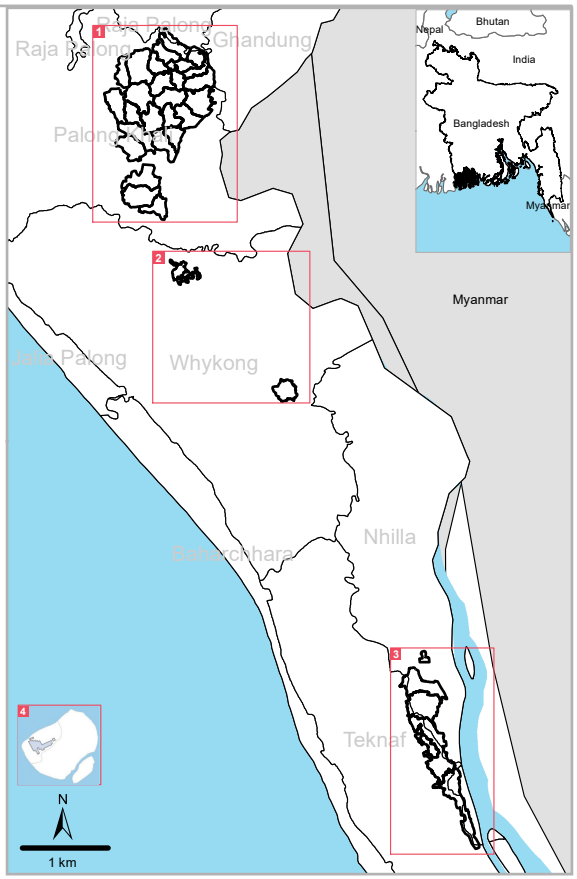

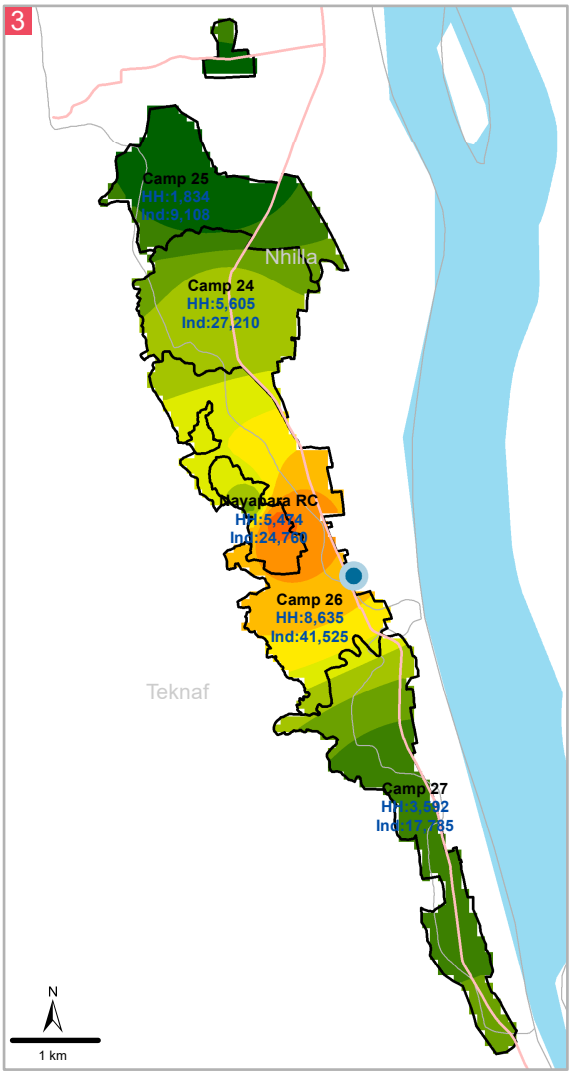

Legend

- Registration Site
- Main Road
- Camp Boundary
- Union Boundary
- International Boundary

Density range

8,000 - 15,000	28,001 - 31,001
15,001 - 20,000	31,001 - 34,000
20,001 - 23,000	34,001 - 39,000
23,001 - 26,000	39,001 - 46,000
26,001 - 28,000	46,001 - 56,000

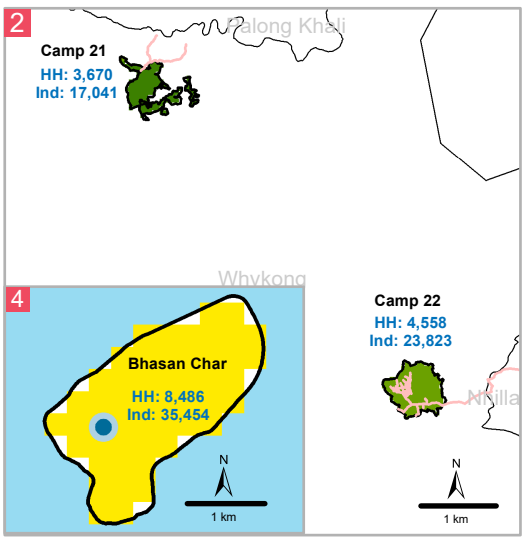

The Boundary & names shown & the designations used on this map do not imply official endorsement or acceptance by the United Nations

Creation date: 31 July 2024
Source: GoB - UNHCR Joint Registration Exercise