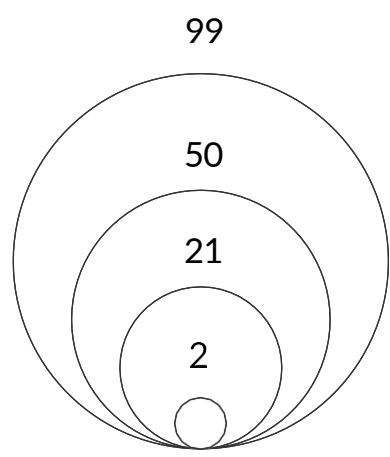



The map builds on inputs from 114 humanitarian organizations across Poland with potential activities supporting refugees.

- 11** Areas of intervention
- 114** Organizations
- 713** Activities

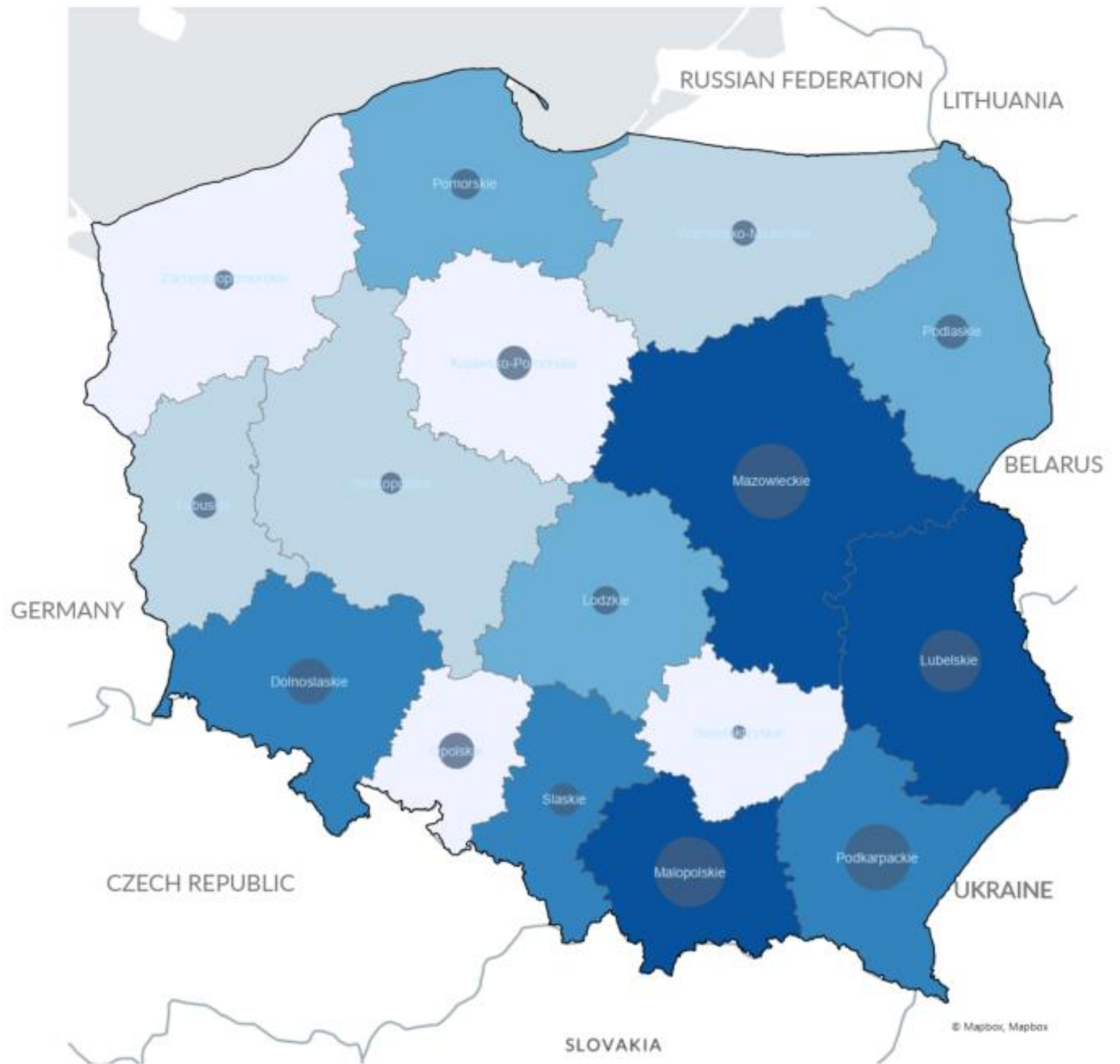
of activities



of organizations



[Contingency Planning Matrix](#)



of activities per area of intervention by Voivodeship

	Basic Needs	Child Protection	Economic Inclusion	Education	GBV	Health	Housing	MHPSS	Protection	PSEA - AAP	WASH	Other	Total
Country-Wide	20	16	1	10	5	5	6	9	20	2	5	11	110
Dolnośląskie	4	5		6			1	3	11	1	1	2	34
Kujawsko-Pomorskie	5	1						1	2		1	2	12
Łódzkie	2	4	1	2			3	1	6				19
Lubelskie	17	15	1	7	3	1	16	7	19		3	5	94
Lubuskie	2	1	1	1					3				8
Małopolskie	23	11	2	11	1	1	14	7	20	3	6	7	106
Mazowieckie	30	13	3	18	3		22	10	33	1	4	6	143
Opolskie	2	1		1	1		2	1	4				12
Podkarpackie	16	7	5	6	2		5	5	15		3	6	70
Podlaskie	2	1	1	1			1		5		1	1	13
Pomorskie	3	5		2	2		1	3	11	1			28
Śląskie	8	3	3	2	2		1	1	10	1			31
Świętokrzyskie	1												1
Warmińsko-Mazurskie	4	1	1	2					3				11
Wielkopolskie	7	2	1	1					6				17
Zachodniopomorskie	2	1							1				4
Total	148	87	20	70	19	7	72	48	169	9	24	40	713

The boundaries and names shown and the designations used on this map do not imply official