Qushtapa Camp - December 2024

Camp background information

Qushtapa refugee camp was established in August 2013 and hosts Syrian refugee families. It is located in the Qushtapa district, 25 km from Erbil city centre and within the southern region of Erbil Governorate. Most Refugees originate from Al-malika, Qamishli and Al-Hasaka areas of Syria. Initially consisting of tents, the camp underwent several phases of shelter upgrade which culminated in 2019.

Qushtapa Camp Camp | **Qushtapa** Sub-district | **Qushtapa** District | **Erbil** Governorate

Key facts and figures

1,957 Households

8,585 Individuals

13 August 2013 Establishment date

EJCC/BCF/UNHCR Camp management

250 km Nearest international border

416,268 Camp area size (m²)

Host community

Qushtapa district Host community area name

1 km Distance to host community area

District Admin level of host community area

Land details

Land classification **Agricultural**

Land ownership **Municipality**

Land administration **Municipality**

Inclusion in local development plan: **Yes**

Inclusion in local master plan **Yes**

Source : UNHCR

For more information Feedback Contact UNHCR Iraq IM Unit IRQBAGIM@unhcr.org and IRQERBIM@unhcr.org

Qushtapa Camp - December 2024

POPULATION (as of November 2024)

Key figures

Households	Individuals	Children	Female total	Male total
1,957	8,585	4,299 50%	4,407 51%	4,178 49%

Head of households by gender

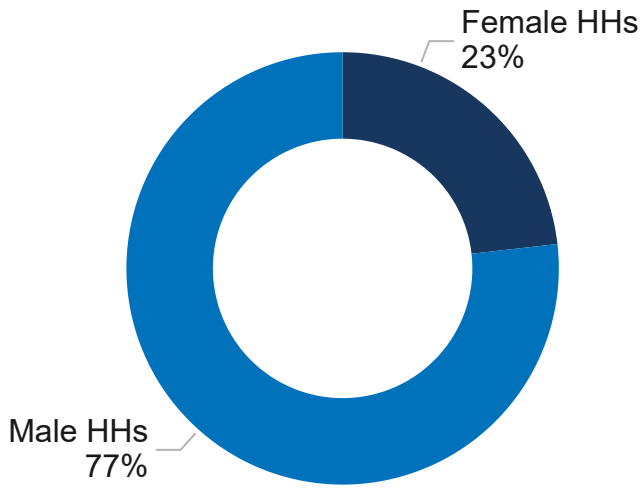

Population gender and age group

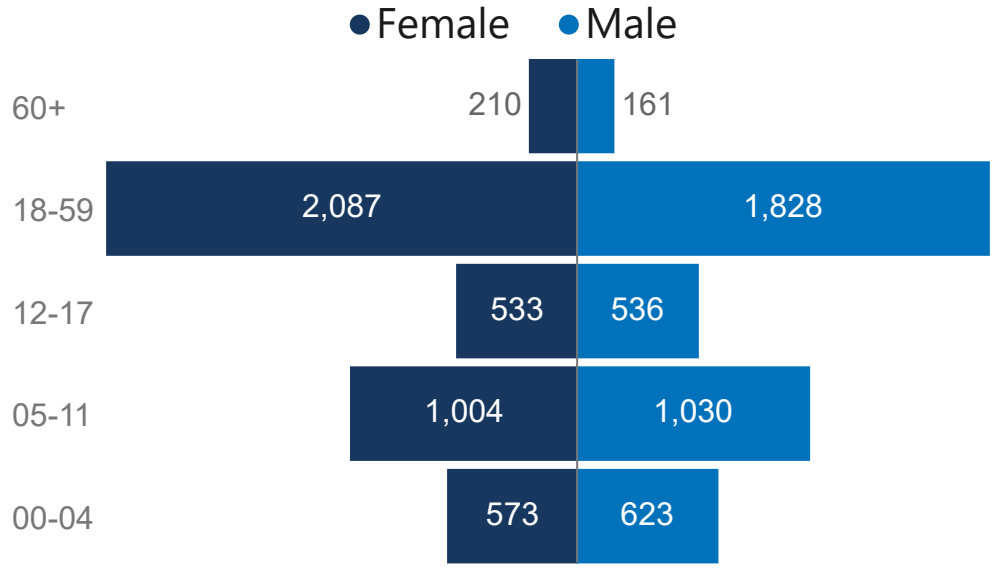

Persons with specific needs

Protection risk	Child at risk	Women at risk
348	454	91
Elderly at risk	**Persons with disability**	**Single parent**
72	359	265
Unaccomp. & Sep. child	**Family unity**	**Medical**
21	4	1,552

HEALTH

Key health facts and figures

# of primary health care facilities in the camp	Access to health services within 5 KMs
0	Yes
Nearest public health facility to the camp	**Distance to the nearest public health facility**
Qushtapa public health centre	2 km

Qushtapa Camp - December 2024

EDUCATION (Academic year: 2023-2024)

Primary school

of primary schools in the camp
1

Primary school has enough capacity?
No

Distance to the nearest primary school outside of camp? (KM)
20

Total primary school teachers
73

Children enrollment in primary school

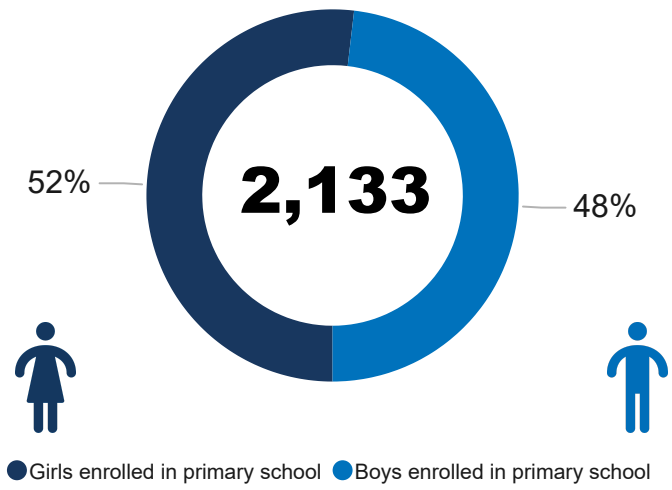

Secondary school

of secondary schools in the camp
1

Secondary school has enough capacity?
Yes

Distance to the nearest second. school out of the camp (KM)
10

number of secondary school teachers
15

Children enrollment in secondary school

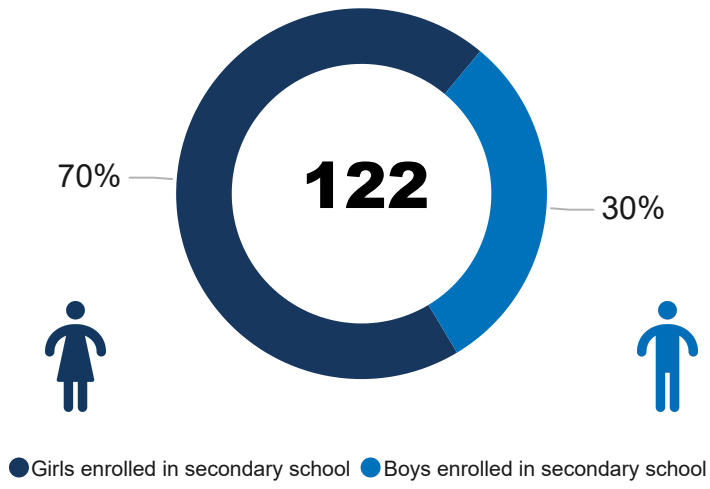

SHELTER

Capacity (plots)
1,819

Main shelter type
Upgraded shelter

Shelter area size
96 m²

All shelters occupied?
Yes

WASH

Primary source of water
Boreholes

# of boreholes in the camp
4

Boreholes power source
Solar system & Public grid

Main type of latrine
Family latrine