

MYANMAR SOUTH EAST - EMERGENCY OVERVIEW MAP

Number of people displaced in South East since Feb 2021 and remain displaced

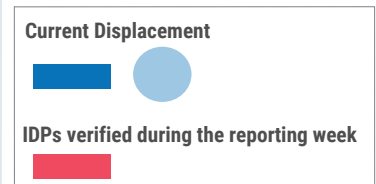
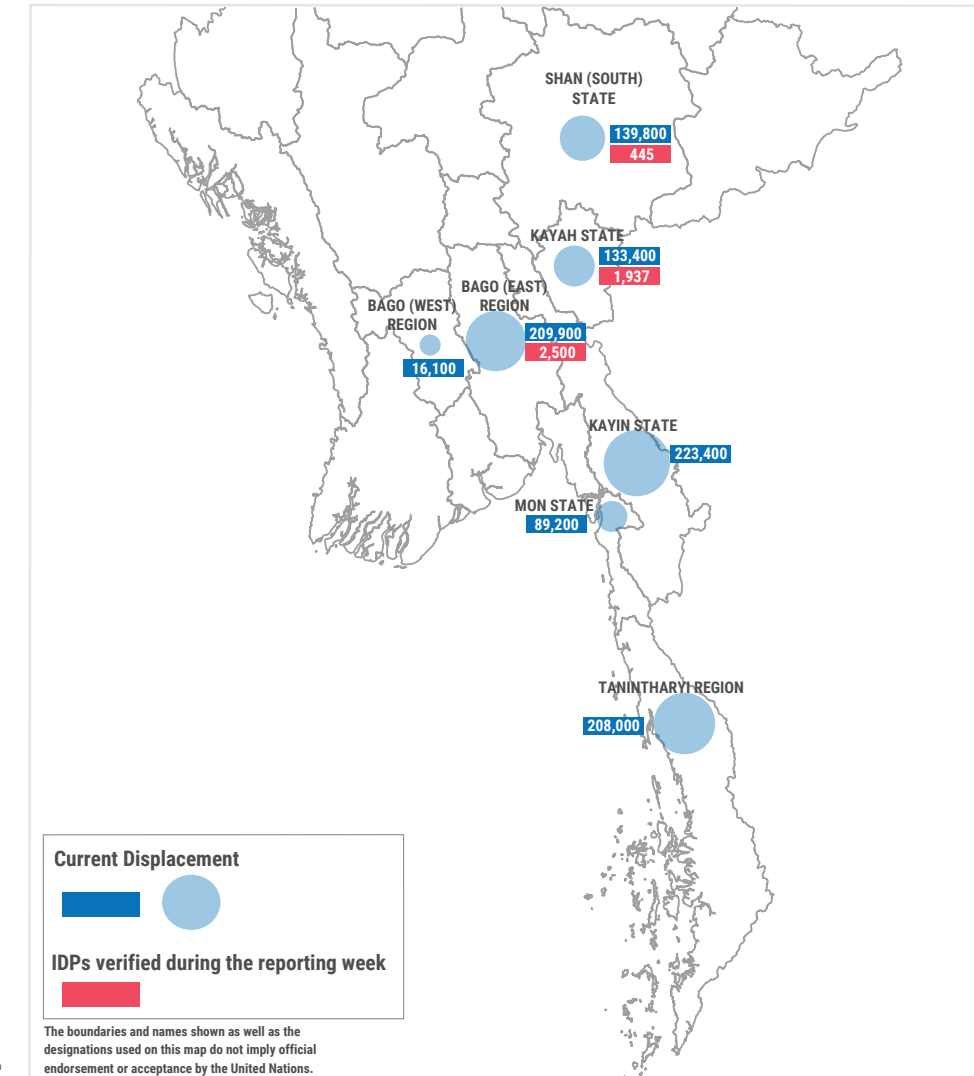
AS OF 16 Dec 2024

 **1,019,800**⁽¹⁾

Source: UN in Myanmar

People who are estimated to be displaced by conflict in SE Myanmar (as of 16-Dec-2024).

Total Displaced - 1,596.2⁽²⁾



The boundaries and names shown as well as the designations used on this map do not imply official endorsement or acceptance by the United Nations.

(1) Current displacement accounting for return and secondary displacement
(2) Total Displacement including return
Numbers are rounded to the nearest hundred by state.

WEEKLY HIGHLIGHTS

In the South-East, the number of internally displaced people (IDPs) increased from 1,016,000 last week to 1,019,800 this week.

In Bago East, some 2,500 people from Gway Kone, Nyaungglebin Township were newly displaced within the same township due to indiscriminate shelling and fear of further violence.

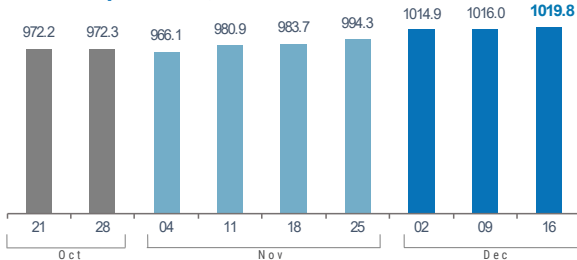
In Kayah State, close to 2,000 people from Loikaw Township were displaced to Demoso Township due to shelling and intensified fighting in Loikaw. Meanwhile, in Shan State (South), 400 people from Loikaw Township were displaced to Pekon Township due to the conflict. However, close to 400 IDPs returned from Nyaungshwe Township to their place of origin in Loikaw Town due to challenging living conditions and inability to meet their basic needs.

WEEKLY DISPLACEMENT FIGURES⁽¹⁾

SOUTH-EAST (21 Oct - 16 Dec)

Total Displaced - 1,596.2

(thousands)



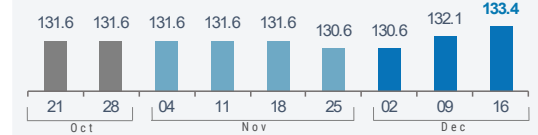
WEEKLY DISPLACEMENT FIGURES⁽²⁾

BY STATE/REGION (21 Oct - 16 Dec)

(thousands)

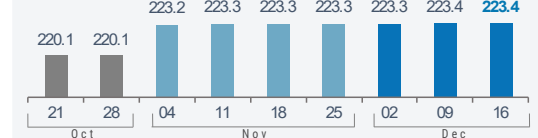
KAYAH STATE

Total Displaced - 241.5



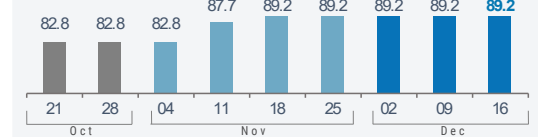
KAYIN STATE

Total Displaced - 352.1



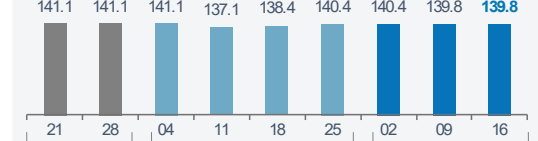
MON STATE

Total Displaced - 132.3



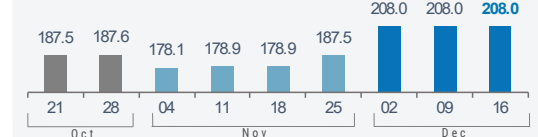
SHAN STATE (South)

Total Displaced - 249.1



TANINTHARYI Region

Total Displaced - 350.9



Bago Region (East)

Total Displaced - 253.9

