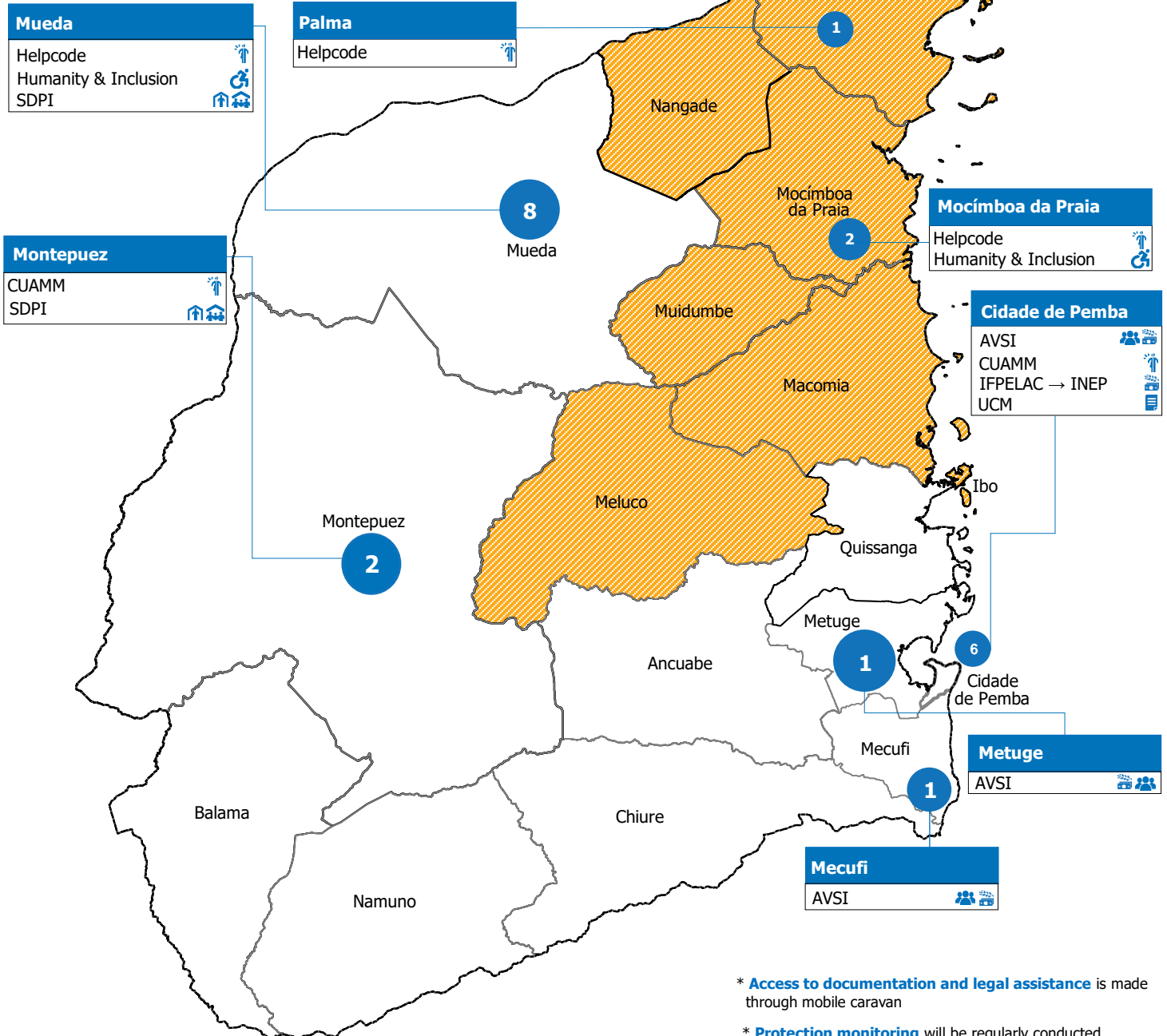




KEY FIGURES:

7 Sectors 21 Sites/Locations 7 Partners

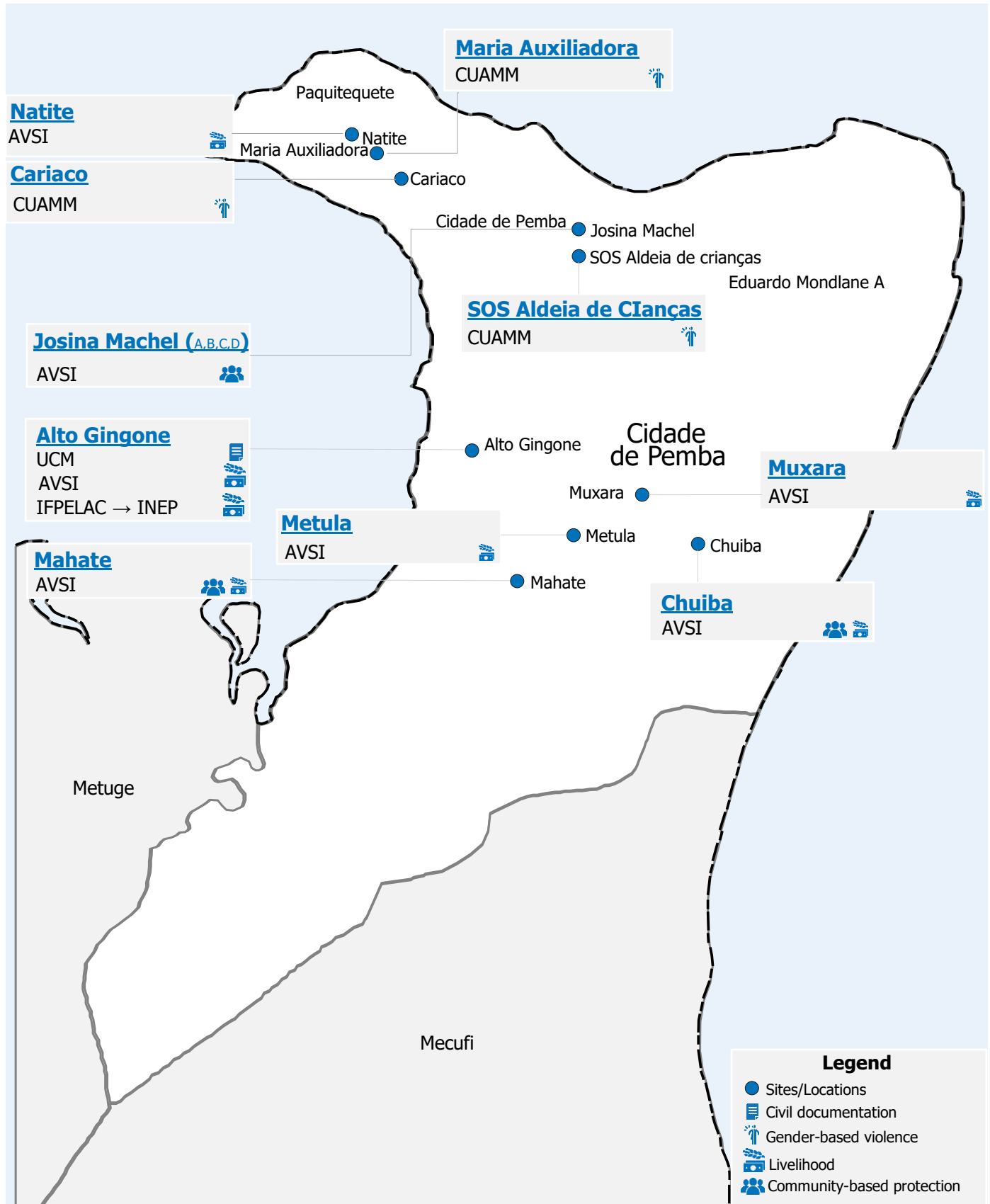


The boundaries and names shown and the designations used on this map do not imply official endorsement or acceptance by the United Nations.

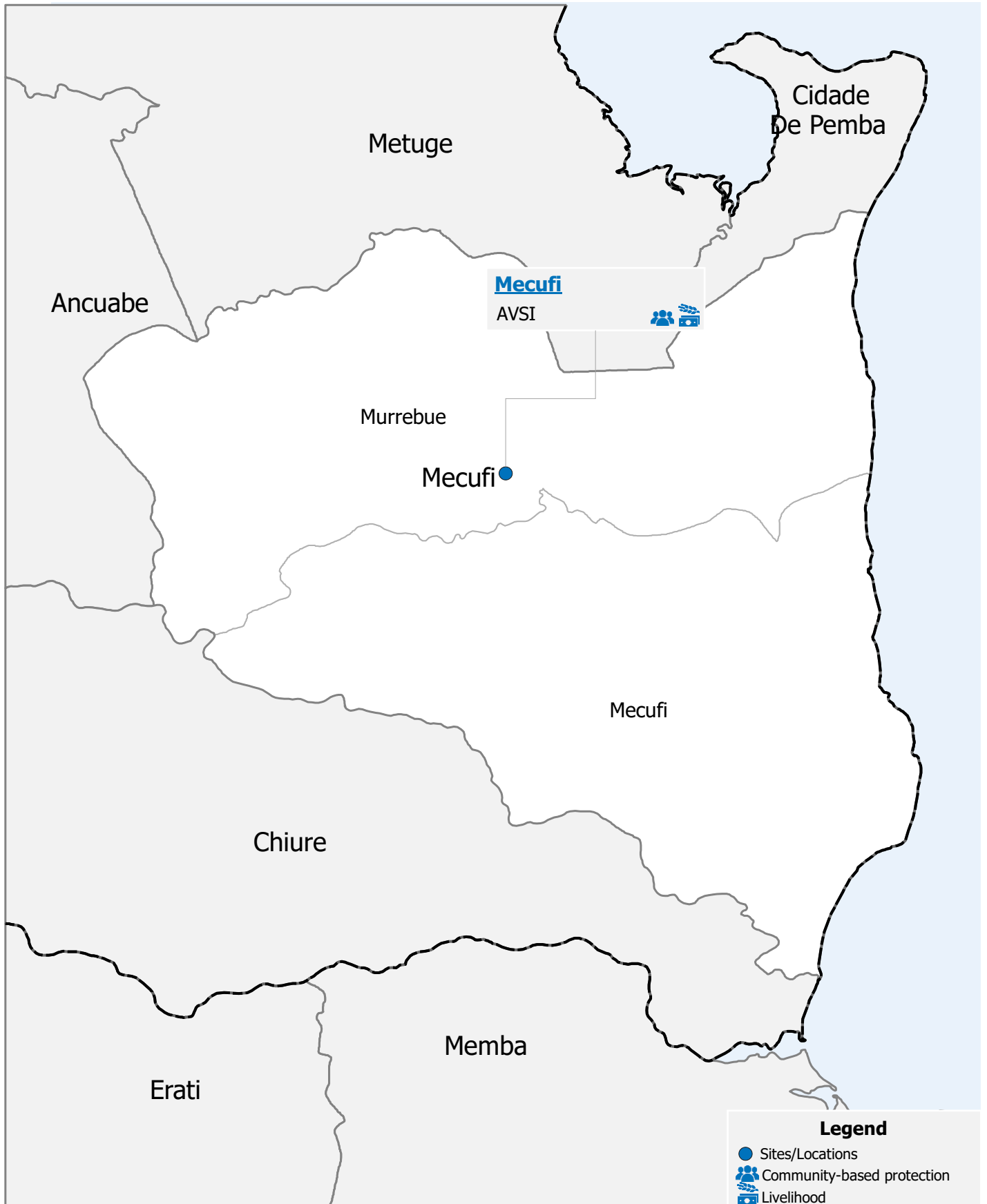
* **Access to documentation and legal assistance** is made through mobile caravan
 * **Protection monitoring** will be regularly conducted across prioritized districts in Cabo Delgado
 * **IFPELAC** is working with "INEP"

Legend

Community-based protection	Disability and Inclusion	Gender-based violence	Access to documentation and legal assistance	Number of Sites/Locations
Livelihood	Shelter / CRIs	Camp Coordination and Camp Management	Accessible areas	Partially accessible areas



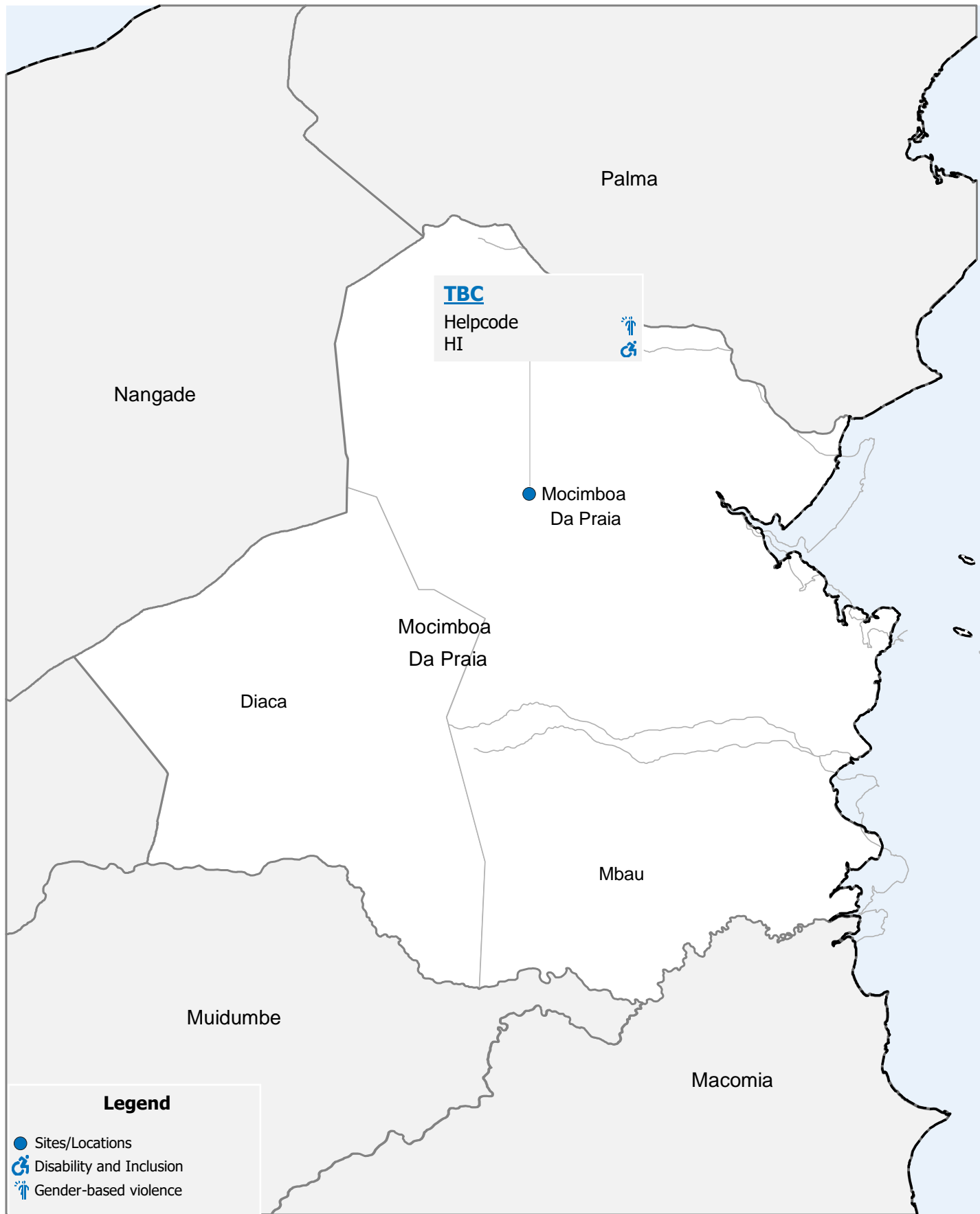
The boundaries and names shown and the designations used on this map do not imply official endorsement or acceptance by the United Nations.



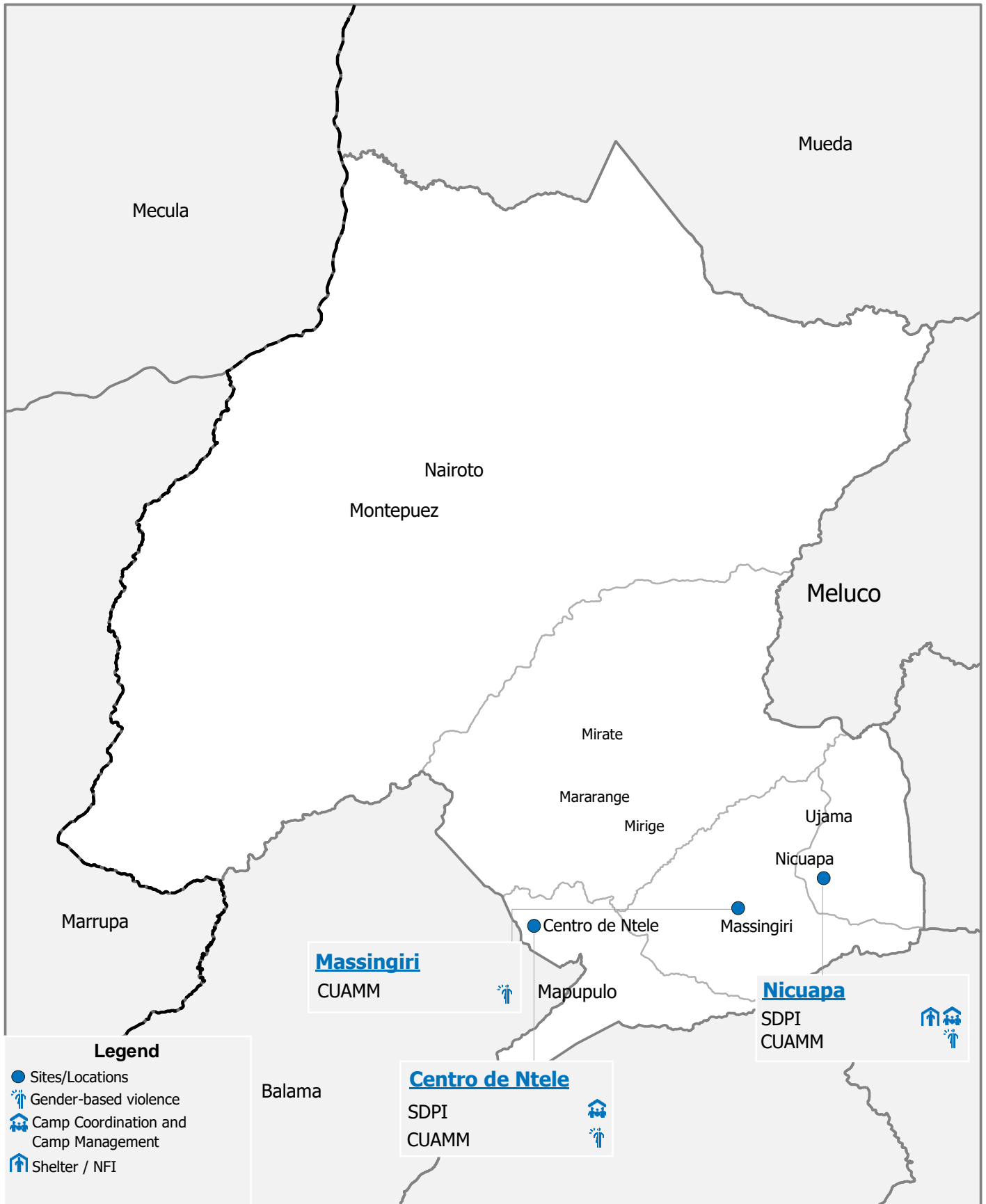
The boundaries and names shown and the designations used on this map do not imply official endorsement or acceptance by the United Nations.



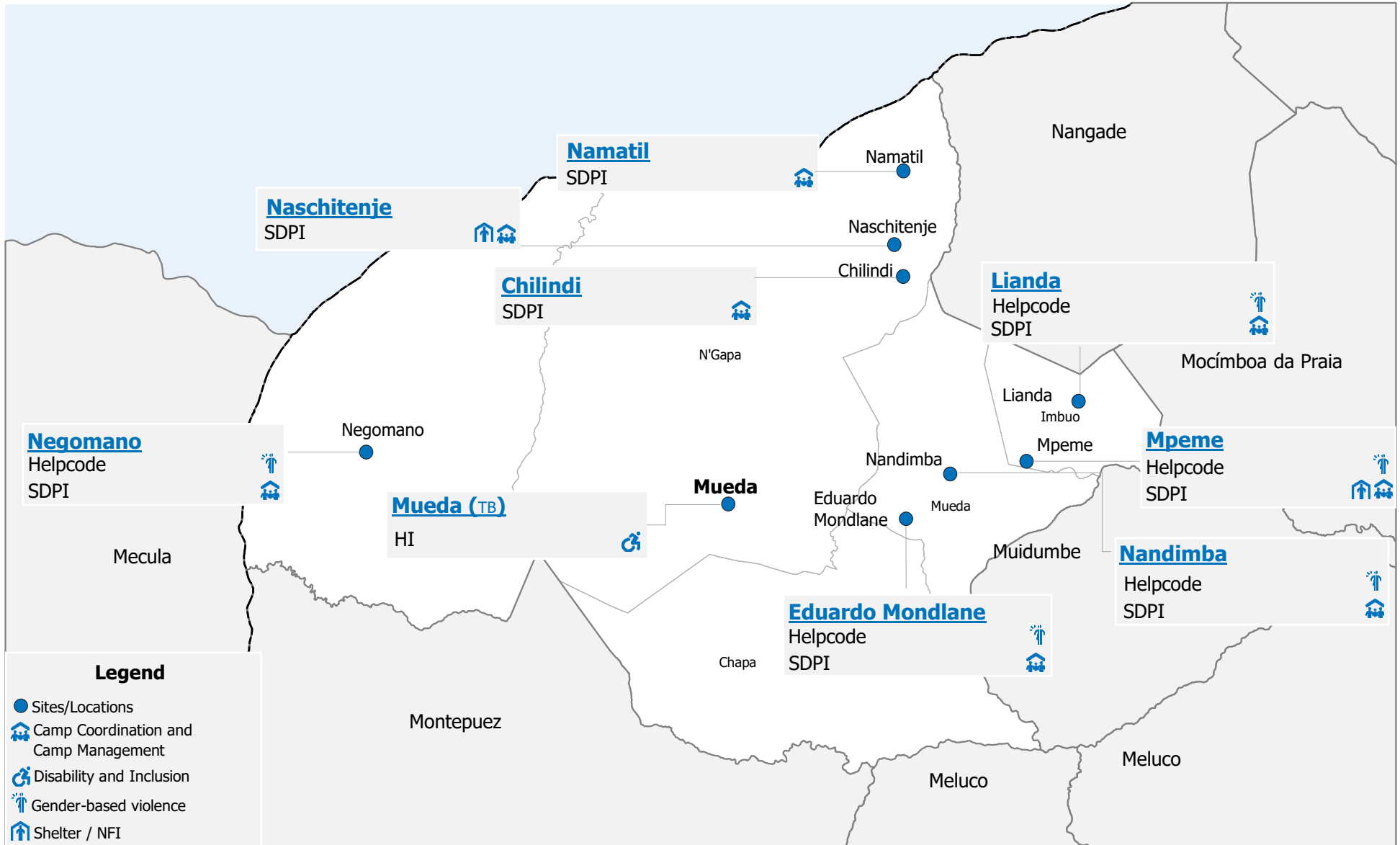
The boundaries and names shown and the designations used on this map do **not** imply official endorsement or acceptance by the United Nations.



The boundaries and names shown and the designations used on this map do not imply official endorsement or acceptance by the United Nations.



The boundaries and names shown and the designations used on this map do not imply official endorsement or acceptance by the United Nations.



The boundaries and names shown and the designations used on this map do not imply official endorsement or acceptance by the United Nations



The boundaries and names shown and the designations used on this map do not imply official endorsement or acceptance by the United Nations