Akre Refugee Camp - December 2024

Camp background information

Akre refugee camp, originally a government facility built in 1972, was repurposed by UNHCR in 2013 to host Syrian refugees. The camp, located in the centre of Akre City, consists of 390 shelter units within a concrete building. UNHCR supports the Ministry of Interior's Directorate of Migration and Crisis Response (MoI/DMCR) which has sub-contracted the Barzani Charity Foundation (BCF), to manage and coordinate services for the camp.

Akre Camp	Akre	Akre	Duhok
Camp	Sub-district	District	Governorate

Key facts and figures

216 Households	**923** Individuals	**1 November 2013** Establishment date
UNHCR/DMCR (BCF) Camp management	**168 km** Nearest international border	**19,400 m²** Camp area size

Host community

Akre Host community area name	**1 km** Distance to the area	**District** Admin level of the area

Land details

Land classification **Municipality**	Land ownership **Municipality**	Land administration **Municipality**
Inclusion in local development plan **No**	Inclusion in local master plan **No**	

Source : UNHCR | DMCR | BCF

For more information Feedback Contact UNHCR Iraq IM Unit IRQBAGIM@unhcr.org and IRQERBIM@unhcr.org

Akre Refugee Camp - December 2024

POPULATION (as of December 2024)

Key figures

Households	Individuals	Children	Female total	Male total
216	923	440 48%	482 52%	441 48%

Head of households by gender

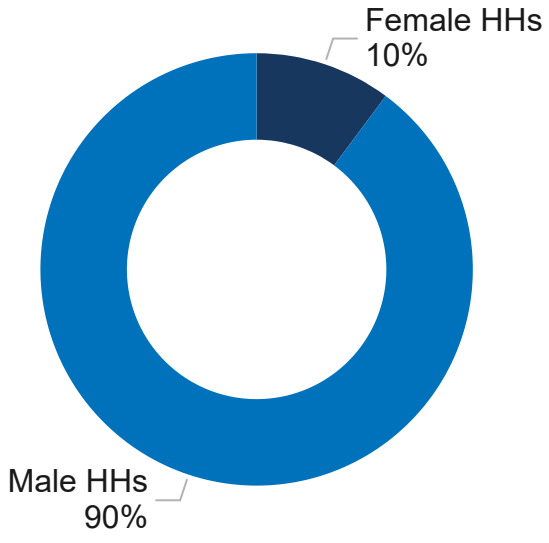

Population gender and age group

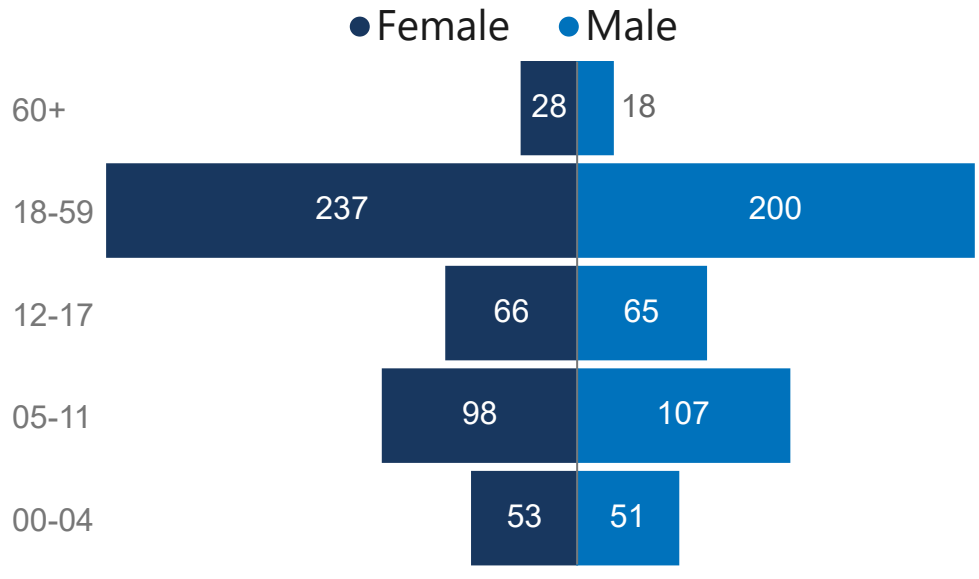

Persons with specific needs

Protection risk	Child at risk	Women at risk
9	47	27
Elderly at risk	**Persons with disability**	**Single parent**
28	64	24
Unaccomp. & Sep. child	**Family unity**	**Medical**
2	4	82

HEALTH

Key health facts and figures

# of primary health care facilities in the camp	Access to health services within 5 KMs
1	Yes
Nearest public health facility to the camp	**Distance to the nearest public health facility**
Gulan Hospital	2 km

Akre Refugee Camp - December 2024

EDUCATION (Academic year: 2023-2024)

Primary school

of primary schools in the camp
1

Primary school has enough capacity?
Yes

Distance to the nearest primary school outside of camp? (KM)
2

Total primary school teachers
23

Children enrollment in primary school

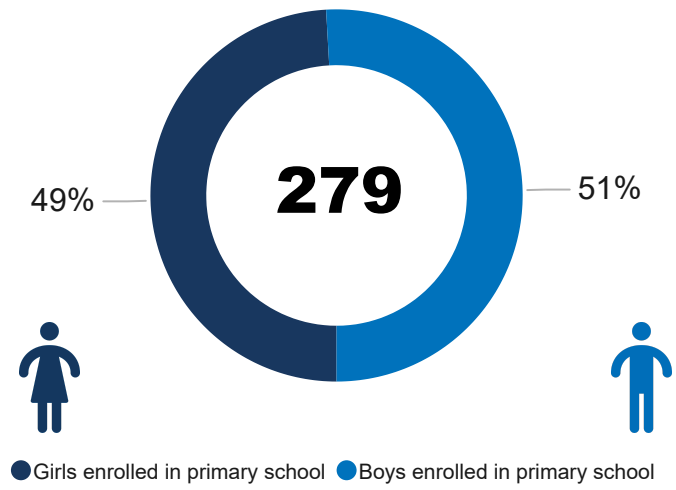

Secondary school

of secondary schools in the camp
1

Secondary school has enough capacity?
Yes

Distance to the nearest second. school out of the camp (KM)
0

number of secondary school teachers
10

Children enrollment in secondary school

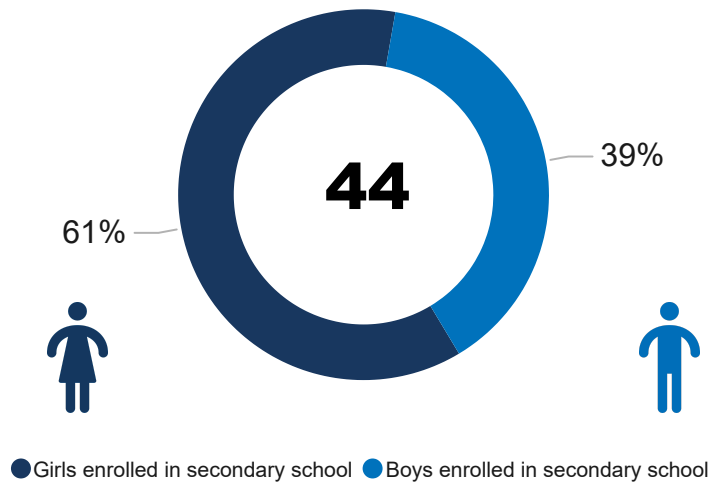

SHELTER

Capacity (plots)
390

Main shelter type
Upgraded shelter

Shelter area size
55 m²

All shelters occupied?
No

WASH

Primary source of water
Public Water Network

# of boreholes in the camp
0

Boreholes power source
Not applicable

Main type of latrine
Family latrine, Communal latrine

Source : UNHCR | DMCR | BCF

For more information Feedback Contact UNHCR Iraq IM Unit IRQBAGIM@unhcr.org and IRQERBIM@unhcr.org