

WEEKLY HIGHLIGHTS

In the South-East, the number of IDPs decreased from 1,041,000 last week to 1,040,900 this week.

In Kayin State, escalating violence including airstrikes and indiscriminate shelling in the Kyondoe area resulted in the displacement of an estimated 807 people from Kawkareik Township—518 of whom fled to Hpa-An Township and 58 people to Hlaingbwe Township, while 231 were displaced within their township. 8 people from Ka Taking TI, Hpapun Township were displaced to Kamarmaung Town due to armed clashes.

In Mon State, 442 people from Tha Yet Taw, Kawkareik Township were forced to flee to Kyaikmaraw Township due to conflict. 227 people from Ra Hpu, Yebyu Township, Tanintharyi Region were displaced to Ye Township due to shelling by Tatmadaw.

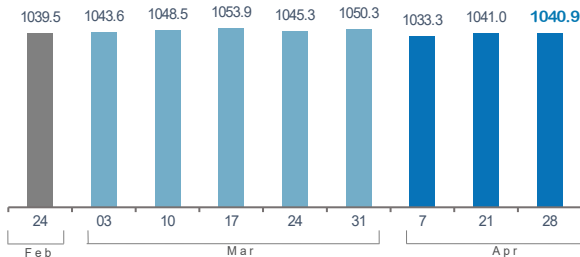
In Tanintharyi Region, 4,888 people from Min Dat, Thayetchaung Township were newly displaced within the same township. 4,777 people from Kha Maung Chaung and Aye Ka Ni villages, Yebyu Township were newly displaced within the same township. 2,458 people from Htee Khee area, Dawei Township were newly displaced within the same township due to intensified fighting and shelling including air strikes. 259 IDPs from Kyauk Me Taung, Dawei Township, and 1,814 IDPs from Kha Maung Chaung, Yebyu Township were displaced as secondary movements within their respective townships due to armed clashes in their areas. Returns were reported as there was no temporary military movement in the area: 5,271 IDPs from Thayetchaung Township and 6,427 IDPs from Yebyu Township returned to their places of origin.

WEEKLY DISPLACEMENT FIGURES ⁽¹⁾

SOUTH-EAST (24 Feb - 28 Apr)

Total Displaced - 1,721.6

(thousands)

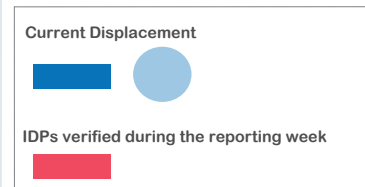
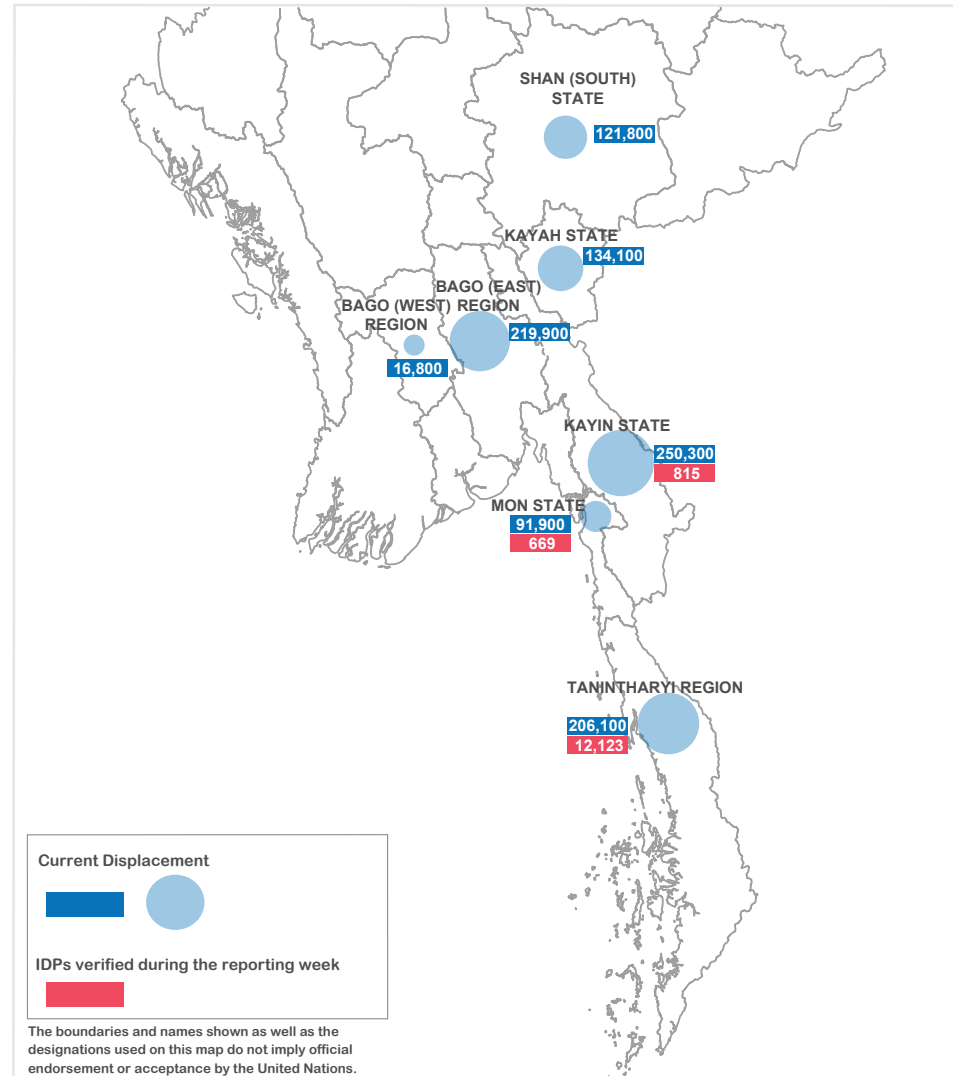


1,040,900 ⁽¹⁾

Source: UN in Myanmar

People who are estimated to be displaced by conflict in SE Myanmar (as of 28-Apr-2025).

Total Displaced - 1,721.6 ⁽²⁾



The boundaries and names shown as well as the designations used on this map do not imply official endorsement or acceptance by the United Nations.

(1) Current displacement accounting for return and secondary displacement

(2) Total Displacement including return

Numbers are rounded to the nearest hundred by state.

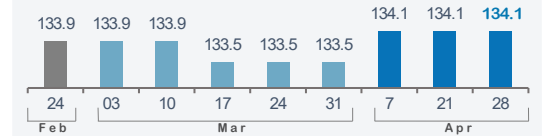
WEEKLY DISPLACEMENT FIGURES ⁽²⁾

BY STATE/REGION (24 Feb - 28 Apr)

(thousands)

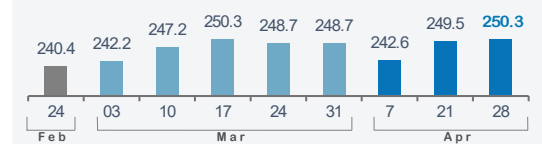
KAYAH STATE

Total Displaced - 242.7



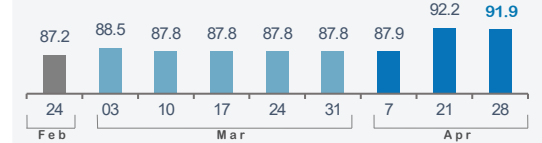
KAYIN STATE

Total Displaced - 386.7



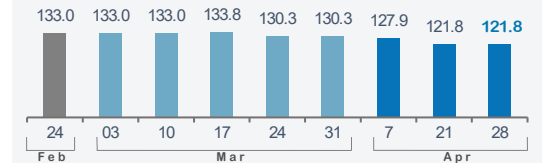
MON STATE

Total Displaced - 144.1



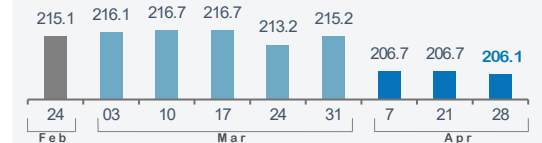
SHAN STATE (South)

Total Displaced - 258.6



TANINTHARYI Region

Total Displaced - 407.7



Bago Region (East)

Total Displaced - 264.8

