MYANMAR SOUTH EAST - EMERGENCY OVERVIEW MAP

UNHCR The UN Refugee Agency

Number of people displaced in South East since Feb 2021 and remain displaced

AS OF 09 Jun 2025

WEEKLY HIGHLIGHTS

In the South-East, the number of IDPs increased from 1,041,300 last week to 1,043,700 this week.

New displacements were reported in Shan State (South), where 77 individuals from Pinlaung, 195 from Pekon, and 122 from Nyaungshwe Township were newly displaced within the same townships due to armed clashes and shelling. Meanwhile, 87 IDPs from Lawksawk Township reportedly returned to their place of origin in Lashio Township.

In Kayah State, 50 IDPs from Demoso Township reportedly returned to their place of origin within the same township.

In Tanintharyi Region, 2,760 people from Launglon Town have been displaced within the same township due to shelling.

1,043,700 [1]

Source: UN in Myanmar

People who are estimated to be displaced by conflict in SE Myanmar (as of 09-Jun-2025).

Total Displaced - 1,752.1 [2]

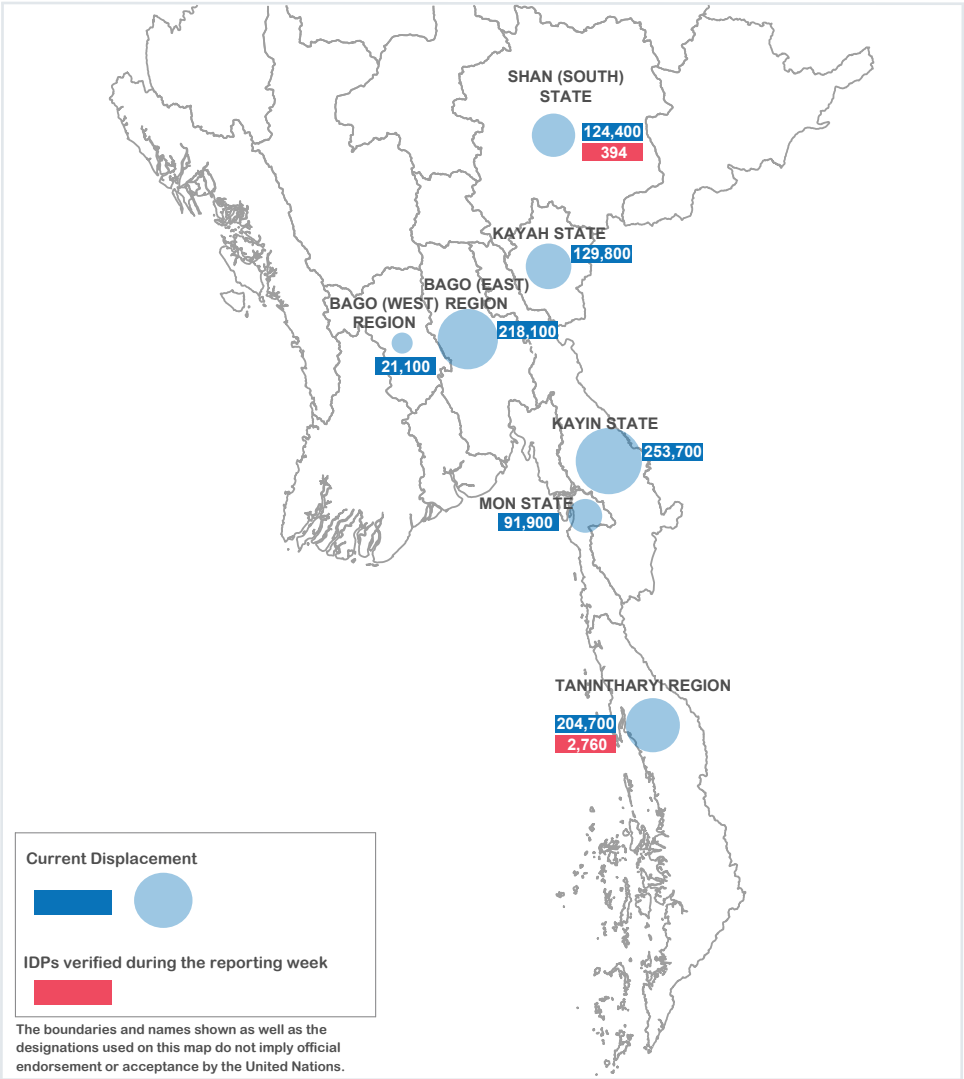

The boundaries and names shown as well as the designations used on this map do not imply official endorsement or acceptance by the United Nations.

WEEKLY DISPLACEMENT FIGURES [1]

SOUTH-EAST (07 Apr - 09 Jun)

Total Displaced - 1,752.1

(thousands)

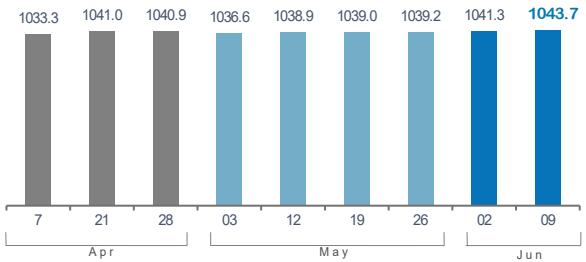

WEEKLY DISPLACEMENT FIGURES [2]

BY STATE/REGION (07 Apr - 09 Jun)

(thousands)

KAYAH STATE

Total Displaced - 243.0

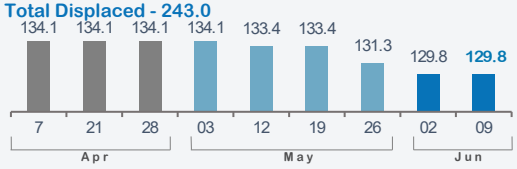

KAYIN STATE

Total Displaced - 390.3

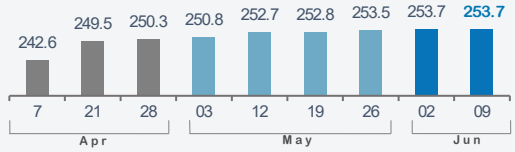

MON STATE

Total Displaced - 155.3

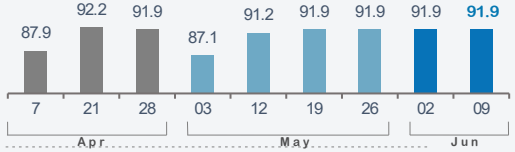

SHAN STATE (South)

Total Displaced - 264.6

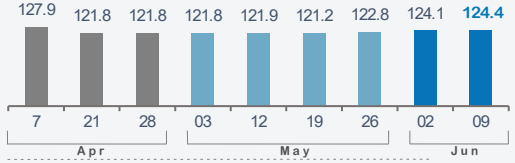

TANINTHARYI Region

Total Displaced - 410.5

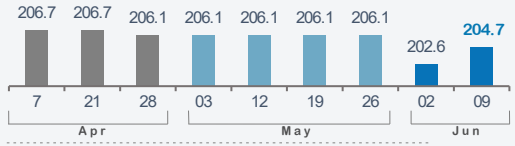

Bago Region (East)

Total Displaced - 266.1

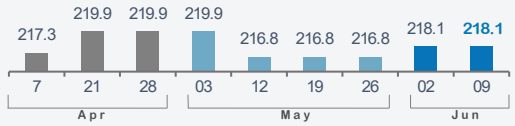

(1) Current displacment accounting for return and secondary displacment

(2) Total Displacement including return

Numbers are rounded to the nearest hundred by state.