MYANMAR SOUTH EAST - EMERGENCY OVERVIEW MAP

UNHCR The UN Refugee Agency

Number of people displaced in South East since Feb 2021 and remain displaced

AS OF 23 Jun 2025

WEEKLY HIGHLIGHTS

In the South-East, the number of IDPs increased from 1,043,100 last week to 1,045,300 this week.

In Bago East, 7 people from Htantabin Township were newly displaced to Oktwin Township, and 69 people from Thandaunggyi Township were displaced to Yedashe and Taungoo Township due to armed clashes and shelling.

In Kayah State, 310 people from Pekon Township were newly displaced to Demoso Township following clashes and shelling.

In Kayin State, 10 people from Thandaunggyi Township were newly displaced within the same township due to artillery shelling by the Tatmadaw.

In Shan State (South), 827 people from Pekon Township were displaced within the same township due to fighting, shelling, and reinforcement of armed actors, while 221 people from Hsiseng Township were newly displaced within the township after being forced out by the Ethnic Armed Groups (EAOs). However, 972 IDPs reportedly returned from Pinlaung Township to their places of origin in Pekon Town.

In Tanintharyi Region, 1,125 people from Yebyu Township and 690 people from Launglon Township were newly displaced within the same township due to shelling by the Tatmadaw. Meanwhile, 122 IDPs from Dawei Township reportedly returned to their place of origin within the same township.

1,045,300 [1]

Source: UN in Myanmar

People who are estimated to be displaced by conflict in SE Myanmar (as of 23-Jun-2025).

Total Displaced - 1,759.0 [2]

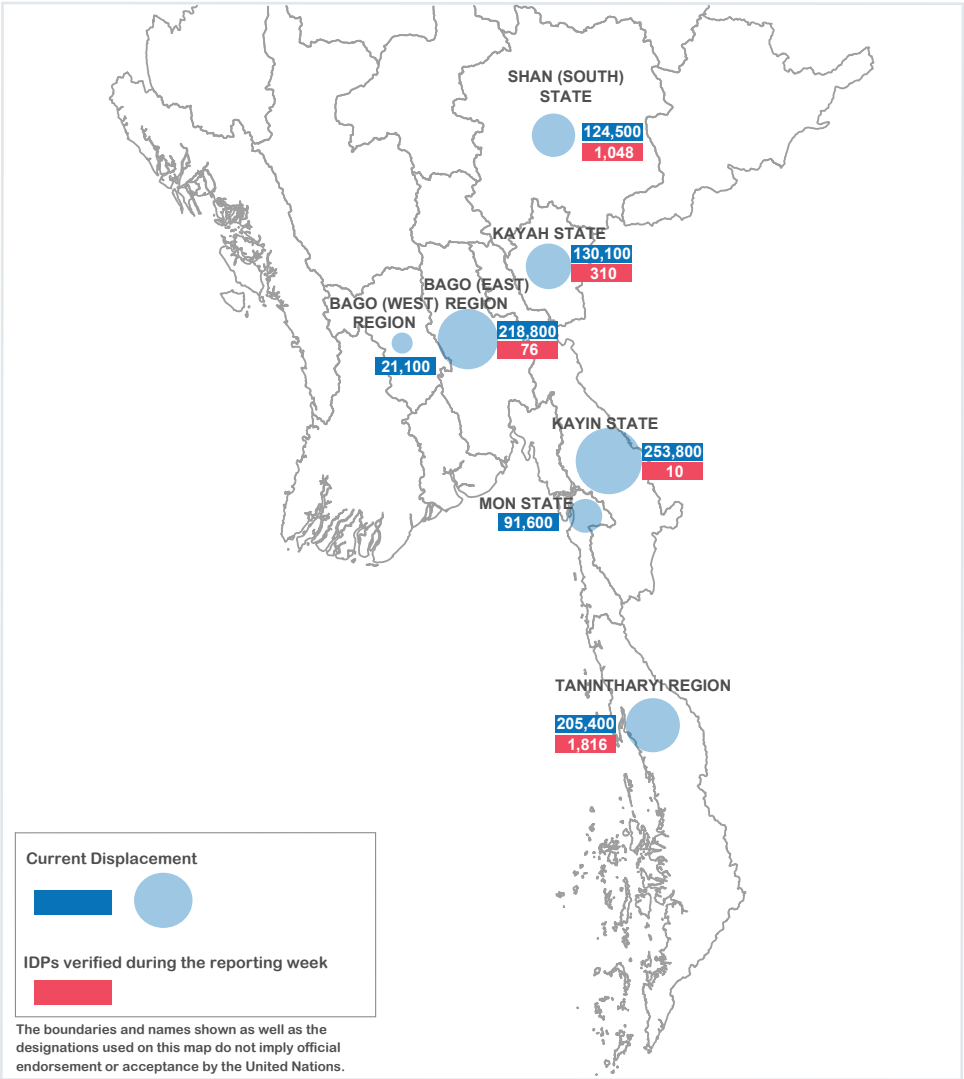

The boundaries and names shown as well as the designations used on this map do not imply official endorsement or acceptance by the United Nations.

WEEKLY DISPLACEMENT FIGURES [1]

SOUTH-EAST (28 Apr - 23 Jun)

Total Displaced - 1,759.0

(thousands)

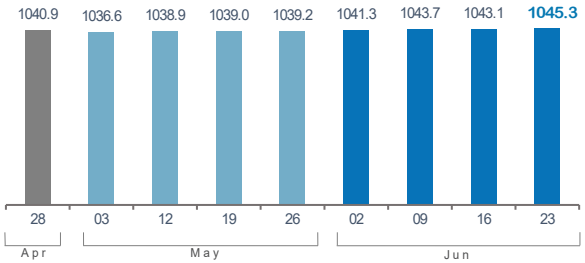

WEEKLY DISPLACEMENT FIGURES [2]

BY STATE/REGION (28 Apr - 23 Jun)

(thousands)

KAYAH STATE

Total Displaced - 243.3

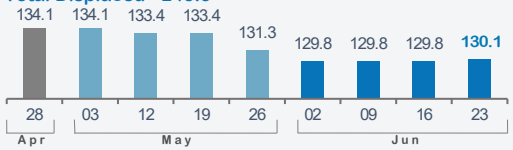

KAYIN STATE

Total Displaced - 390.5

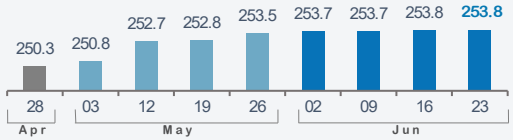

MON STATE

Total Displaced - 155.4

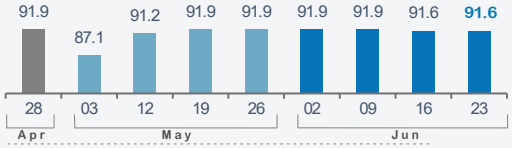

SHAN STATE (South)

Total Displaced - 265.6

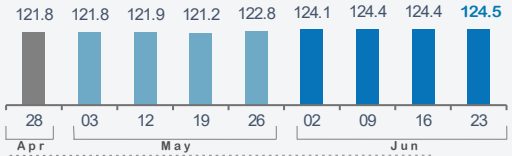

TANINTHARYI Region

Total Displaced - 416.1

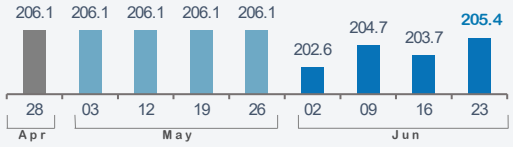

Bago Region (East)

Total Displaced - 266.8

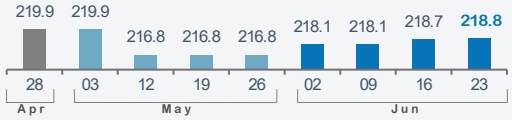

(1) Current displacment accounting for return and secondary displacment

(2) Total Displacement including return

Numbers are rounded to the nearest hundred by state.