EMERGENCY SITUATION IN CHAD

Update on arrivals from Sudan

14 september 2025

Since April 2023, the CNARR, UNHCR and IOM monitor and assist an influx of Sudanese refugees and Chadian returnees arriving in the provinces of Ouaddai, Sila, Wadi-Fira and Ennedi Est. Humanitarian agencies support the Chadian Government and local authorities to provide lifesaving assistance and protection services. The Government and UNHCR assisted 62% of refugees to relocate from spontaneous arrival sites to extended and newly established settlements where refugees and host communities benefit from the services delivered by humanitarian teams.

ARRIVALS

877,535 New arrivals

248,986 Households

37 Host villages

New arrivals per province

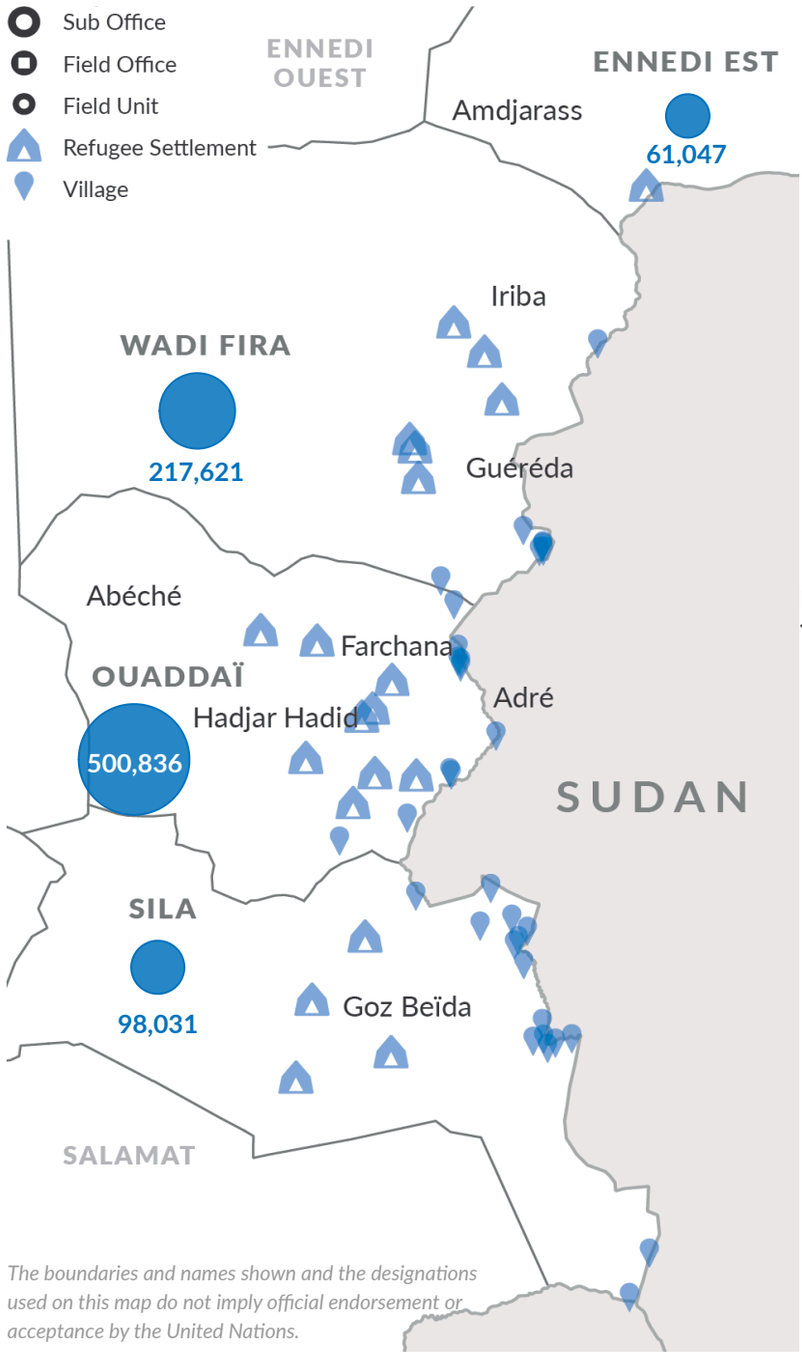

The boundaries and names shown and the designations used on this map do not imply official endorsement or acceptance by the United Nations.

REGISTRATION

838 436 Registered and pre-registered **individuals**

243 884 **Households**

87% registered are **women and children** of which 25% are **adult women**

14% registered have **specific needs**

Age and gender breakdown of registered persons

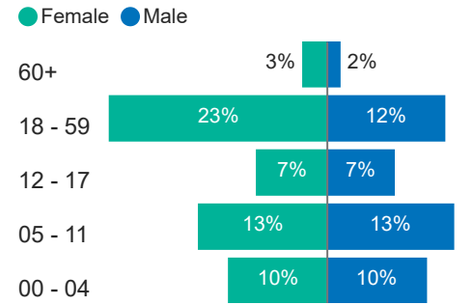

Registered persons with specific needs

Top 5

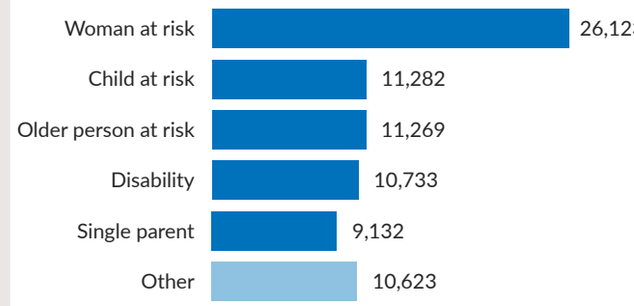

RETURNS

313,301 Migrants Returnees **arrivals** (Estimated)

67% Returnees are **children**

Source: UNHCR, IOM, Governments and Partners

REGISTRATION BY SITE

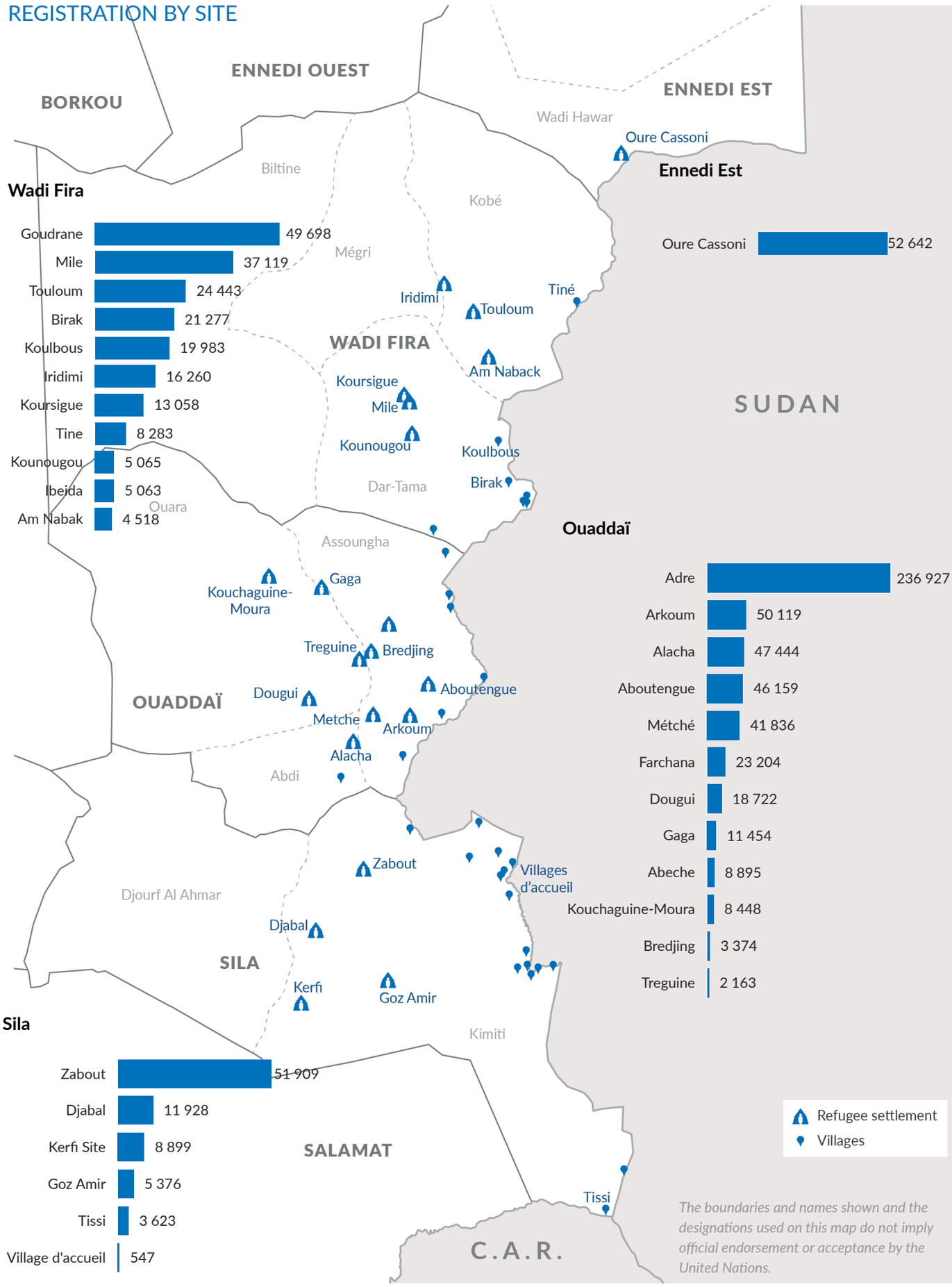

Wadi Fira

Goudrane	49 698
Mile	37 119
Touloum	24 443
Birak	21 277
Koulbous	19 983
Iridimi	16 260
Koursigue	13 058
Tine	8 283
Kounougou	5 065
Ibeida	5 063
Am Nabak	4 518

Ennedi Est

Oure Cassoni	52 642

Ouaddaï

Adre	236 927
Arkoum	50 119
Alacha	47 444
Aboutengue	46 159
Métché	41 836
Farchana	23 204
Dougui	18 722
Gaga	11 454
Abeche	8 895
Kouchaguine-Moura	8 448
Bredjing	3 374
Treguine	2 163

Sila

Zabout	51 909
Djabal	11 928
Kerfi Site	8 899
Goz Amir	5 376
Tissi	3 623
Village d'accueil	547

Project 21- Protection monitoring

The Project 21 is a regional protection monitoring system, launched in 2020 to address gaps in data collection and analysis on protection in West and Central Africa. The inter agency project mobilizes partners to collect a set of data using harmonized tools and a common methodology to generate joint analysis of the situation, risks, and protection trends.

207 households interviewed from 05 to 11 september 2025,following the various influxes registered, mainly at the entry points of Tiné, Kulbus, Birak (Wadi Fira), Bahai and Kariari (Ennedi East) and Adré (Ouaddai).

PROTECTION RISK

What types of identified dangers or threats are you exposed to?

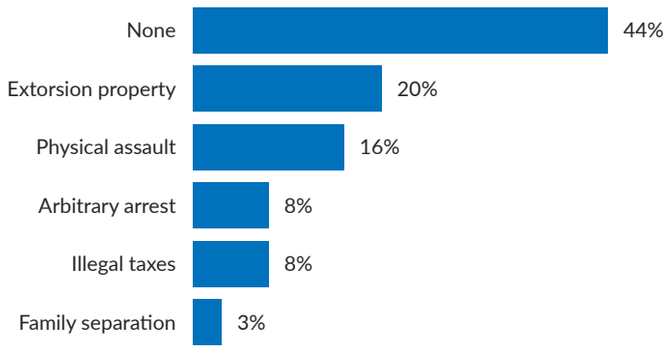

DOCUMENTATION

What type of individual document do you possess?

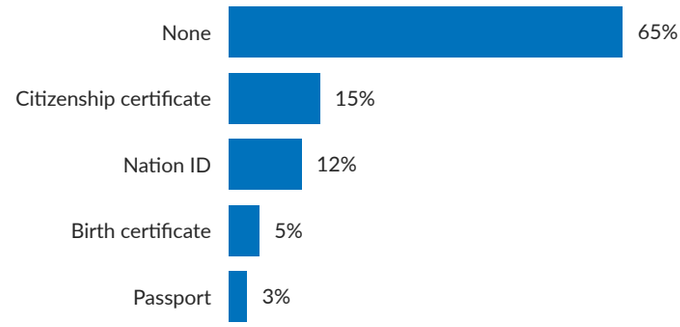

BASIC NEEDS AND ESSENTIAL SERVICES

What category of items does your family need the most?

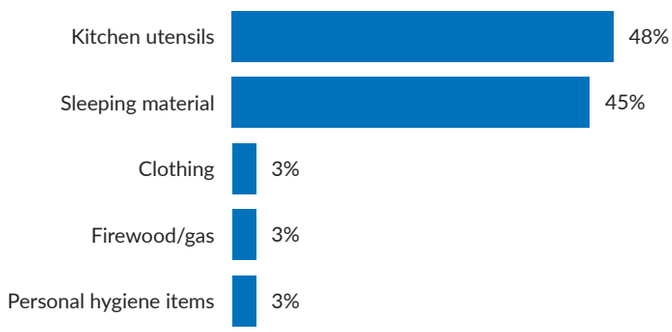

COMMUNITY ENGAGEMENT

What type of information would you like to receive from humanitarian workers and authorities?

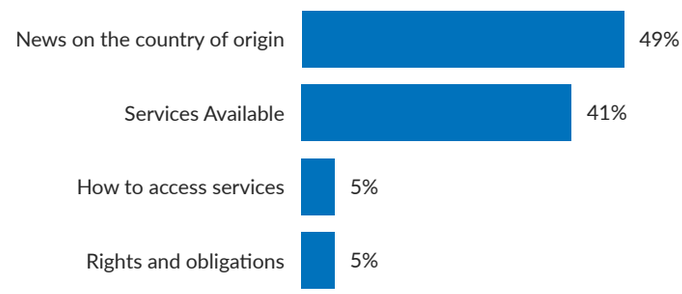

REASONS FOR FLIGHT

What are the support mechanisms for GBV victims?

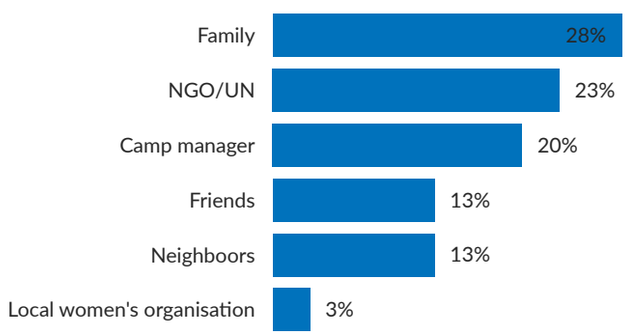

EDUCATION
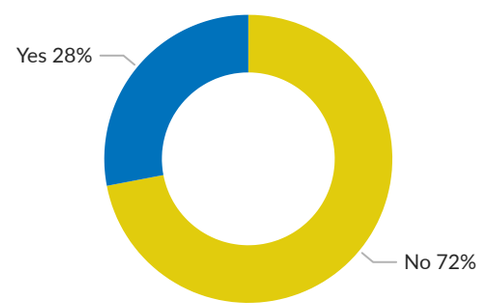
Are there any school age children in your family?