UNHCR The UN Refugee Agency | CORE

EMERGENCY SITUATION IN CHAD

Update on arrivals from Sudan

21 september 2025

Since April 2023, the CNARR, UNHCR and IOM monitor and assist an influx of Sudanese refugees and Chadian returnees arriving in the provinces of Ouaddai, Sila, Wadi-Fira and Ennedi Est. Humanitarian agencies support the Chadian Government and local authorities to provide lifesaving assistance and protection services. The Government and UNHCR assisted 63% of refugees to relocate from spontaneous arrival sites to extended and newly established settlements where refugees and host communities benefit from the services delivered by humanitarian teams.

ARRIVALS

878,002 New arrivals

249,214 Households

37 Host villages

New arrivals per province

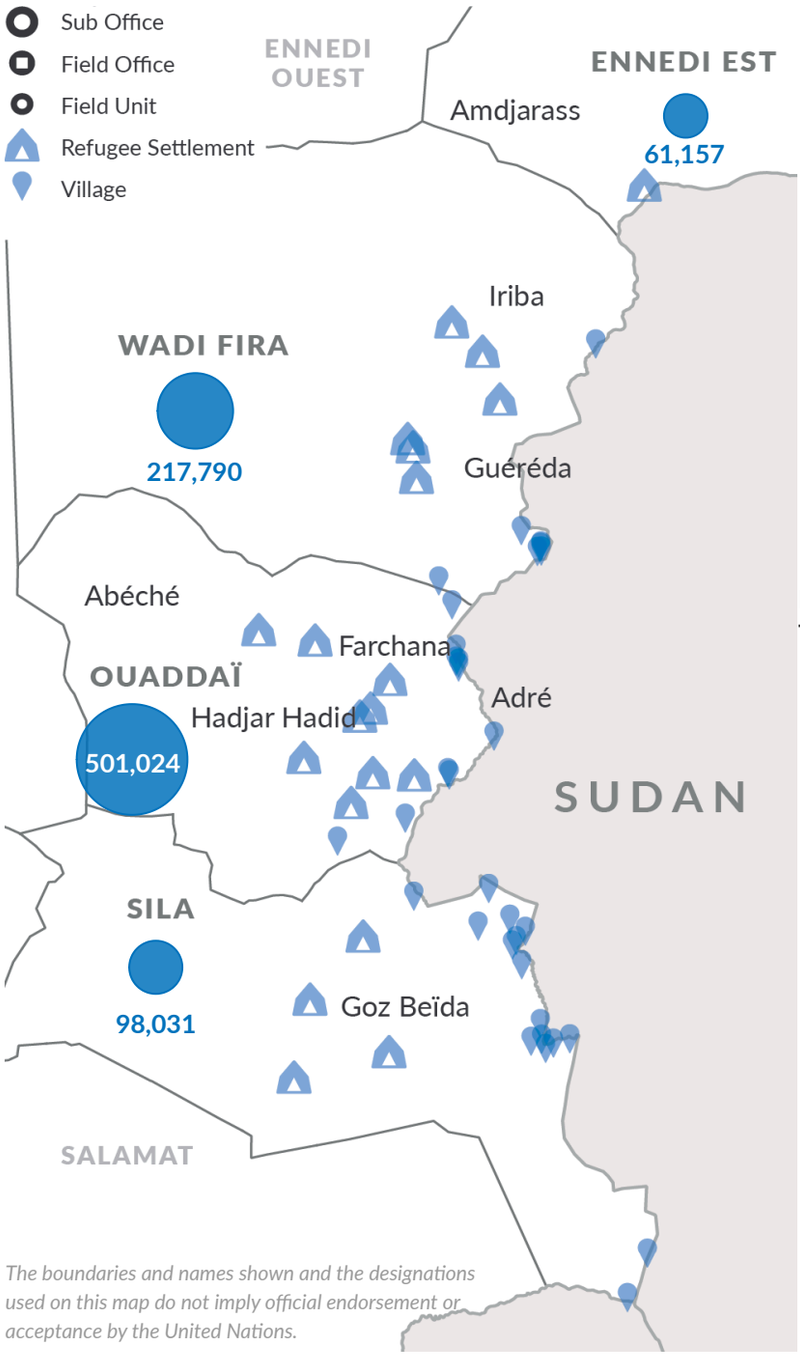

The boundaries and names shown and the designations used on this map do not imply official endorsement or acceptance by the United Nations.

REGISTRATION

834 143 Registered and pre-registered **individuals**

243 006 **Households**

87% registered are **women and children** of which 25% are **adult women**

14% registered have **specific needs**

Age and gender breakdown of registered persons

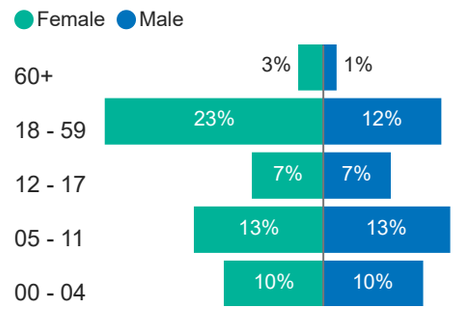

Registered persons with specific needs

Top 5

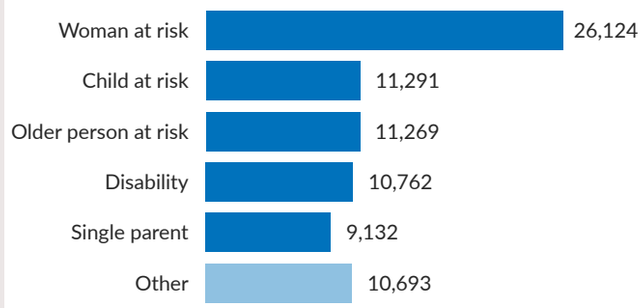

RETURNS

313,301 Migrants Returnees **arrivals** (Estimated)

67% Returnees are **children**

Source: UNHCR, IOM, Governments and Partners

REGISTRATION BY SITE

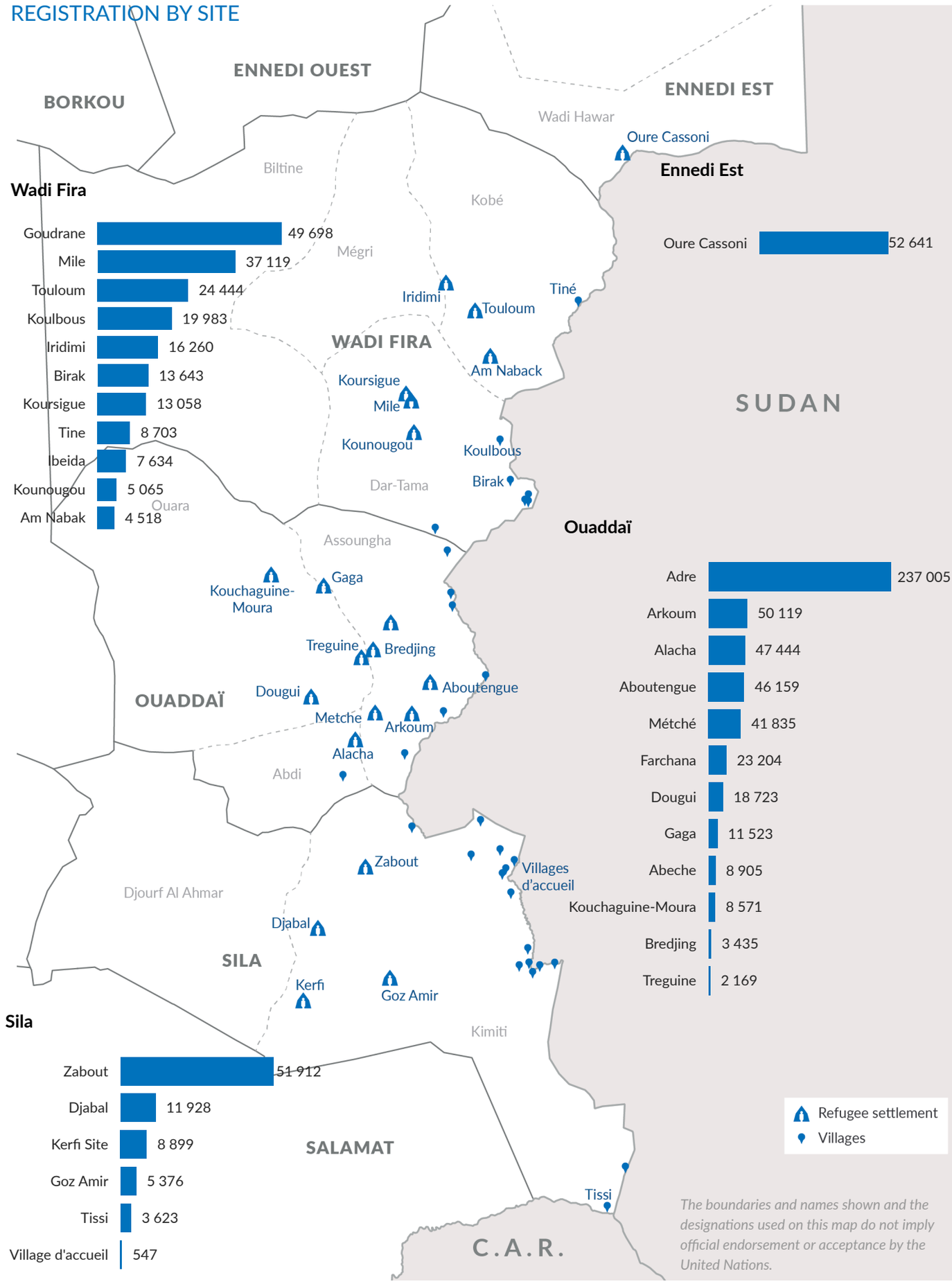

Wadi Fira

Goudrane	49 698
Mile	37 119
Touloum	24 444
Koulbous	19 983
Iridimi	16 260
Birak	13 643
Koursigue	13 058
Tine	8 703
Ibeida	7 634
Kounougou	5 065
Am Nabak	4 518

Ennedi Est

Oure Cassoni	52 641

Ouaddaï

Adre	237 005
Arkoum	50 119
Alacha	47 444
Aboutengue	46 159
Métché	41 835
Farchana	23 204
Dougui	18 723
Gaga	11 523
Abeche	8 905
Kouchaguine-Moura	8 571
Bredjing	3 435
Treguine	2 169

Sila

Zabout	51 912
Djabal	11 928
Kerfi Site	8 899
Goz Amir	5 376
Tissi	3 623
Village d'accueil	547

Project 21- Protection monitoring

The Project 21 is a regional protection monitoring system, launched in 2020 to address gaps in data collection and analysis on protection in West and Central Africa. The inter agency project mobilizes partners to collect a set of data using harmonized tools and a common methodology to generate joint analysis of the situation, risks, and protection trends.

184 households interviewed from 12 to 18 september 2025, following the various influxes registered, mainly at the entry points of Tiné, Kulbus, Birak (Wadi Fira), Bahai and Kariari (Ennedi East) and Adré (Ouaddai).

PROTECTION RISK

What types of identified dangers or threats are you exposed to?

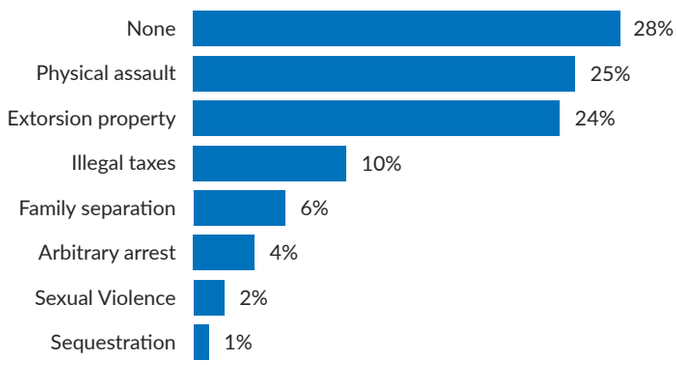

DOCUMENTATION

What type of individual document do you possess?

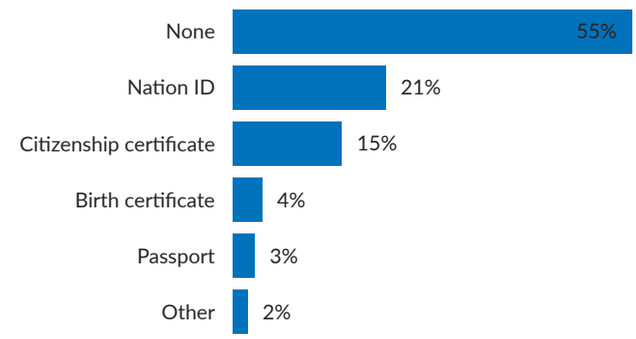

BASIC NEEDS AND ESSENTIAL SERVICES

What category of items does your family need the most?

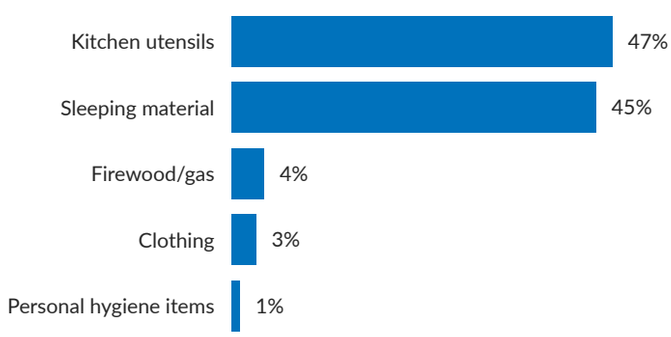

COMMUNITY ENGAGEMENT

What type of information would you like to receive from humanitarian workers and authorities?

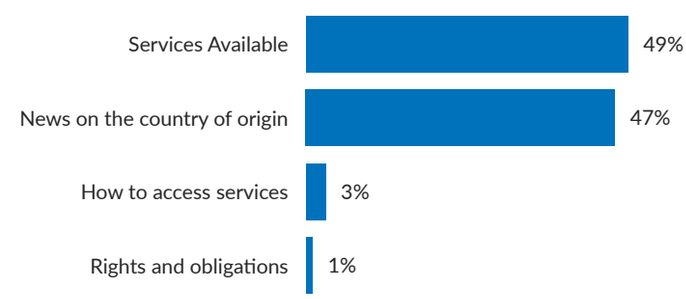

REASONS FOR FLIGHT

What are the support mechanisms for GBV victims?

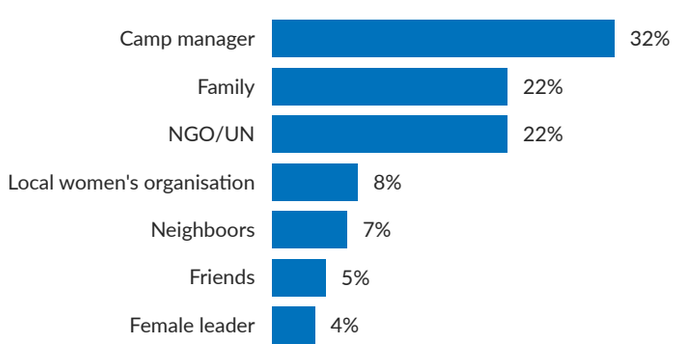

EDUCATION
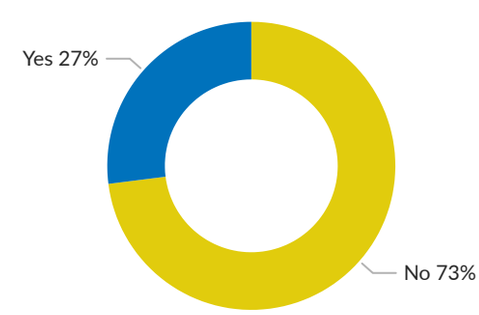
Are there any school age children in your family?