Refugee Response Plan/Uganda

National Monthly Conflict Mapping Dashboard | 2025

1/1/2025 | 11/30/2025

Overview: The Uganda National Conflict Mapping Dashboard (November 2025) presents a comprehensive analysis of 2,816 reported conflict related incidents from January 2021 to November 2025 across 8 Refugee settlements and surrounding host communities. The dashboard highlights key trends in conflict types, parties involved, and geographic distribution, with most incidents reported in Rwamwanja, Kyaka II, and Rhino Camp. Major categories include GBV (28%), crime (26%), and Child Protection (13%), with domestic violence, animal theft, and child neglect being the most reported sub-types. The data sourced primarily from community members police and local structures, reveals that refugee-refugee conflicts account for 72% of all incidents. The dashboard serves as critical tool for humanitarian actors, offering insights into conflict dynamics, casualties (4,688 injuries and 319 fatalities).

Casualties

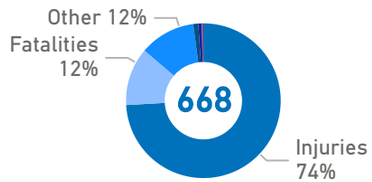

668 Reported incidents

8 Settlements

Mental Injury	Physical Injury
1,000 Refugees	328 Refugees
226 Nationals	80 Nationals

Incidents by location

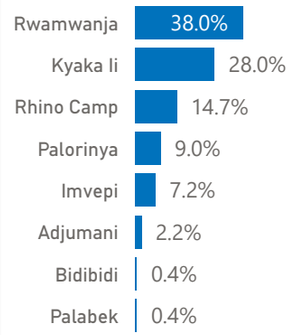

Incidents by month

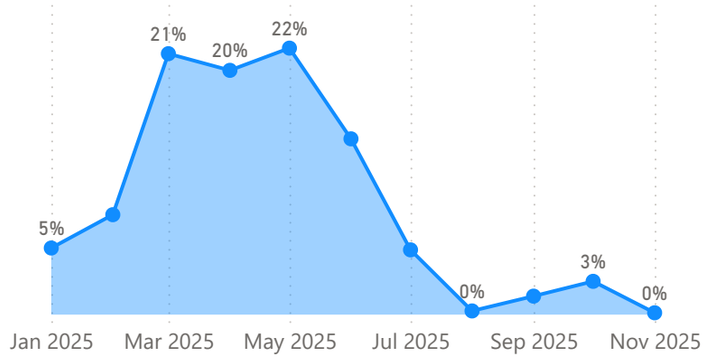

Source of Report

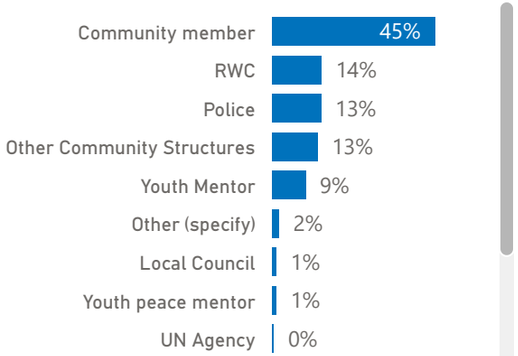

Parties in conflict

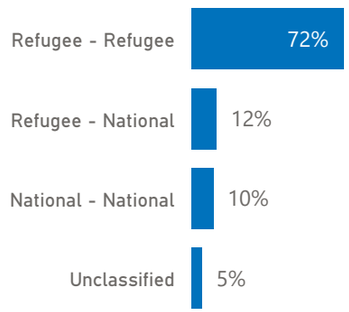

Incident Category

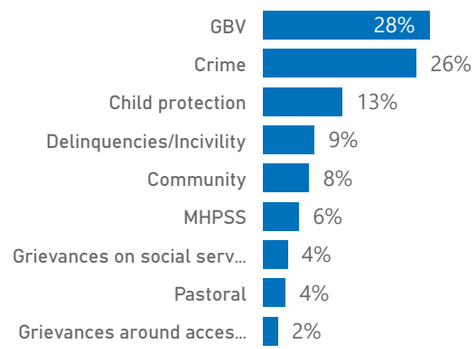

Incident category by parties involved

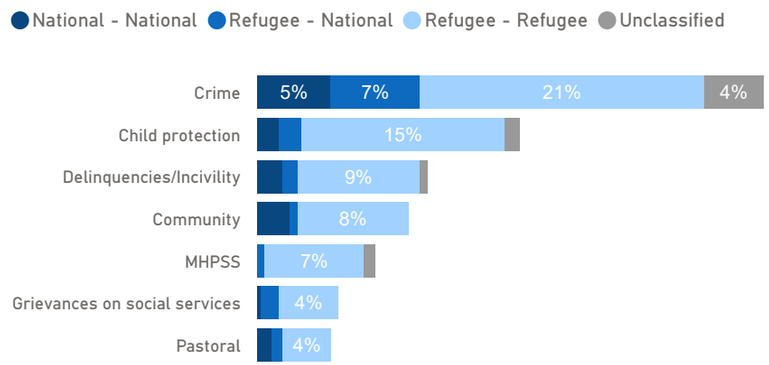

Crime Incidents

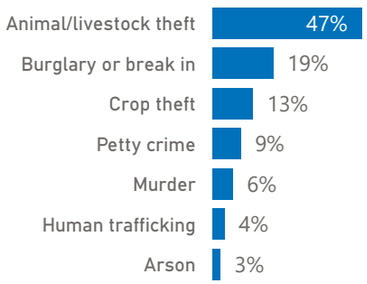

Community Incidents

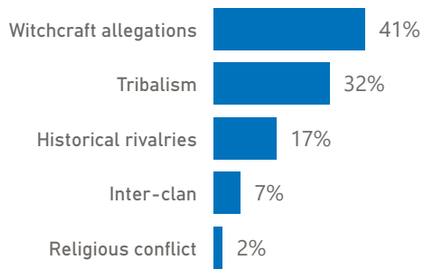

MHPSS Incidents

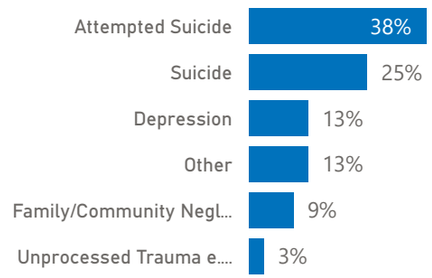

GBV Incidents

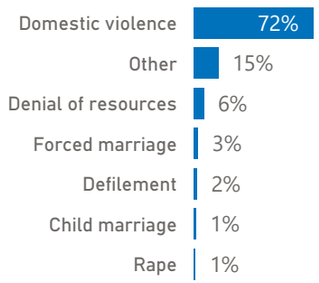

Child Protection Incidents

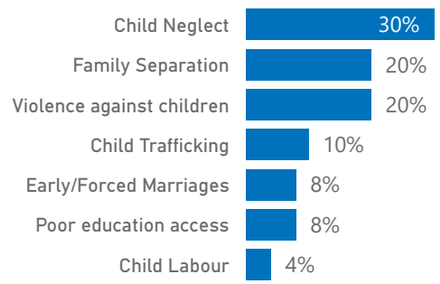

Refugee Response Plan/Uganda

National Annual Conflict Mapping Dashboard | 2021 - 2025

1/1/2021 | 11/30/2025

Casualties

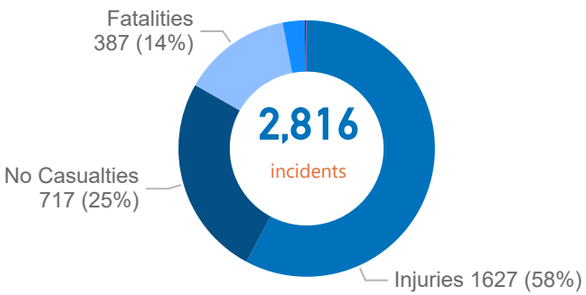

4,688 Injuries

319 Fatalities

Incidents by location

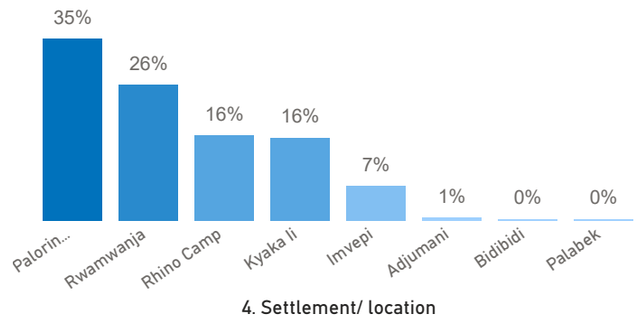

Trend of reported Incidents 2021 - 2025

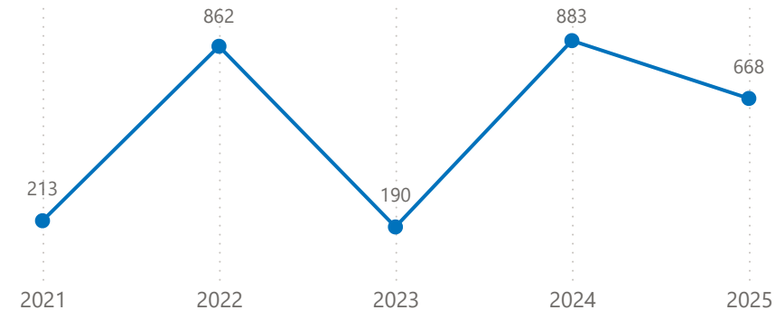

Parties in conflict

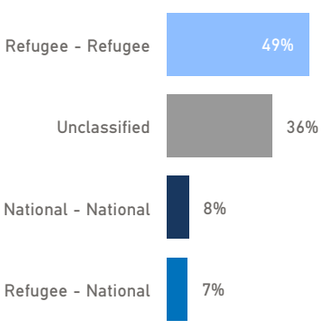

Source of Report

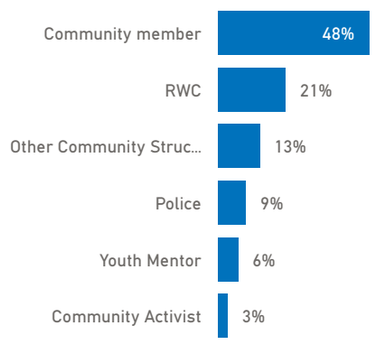

Incident Category

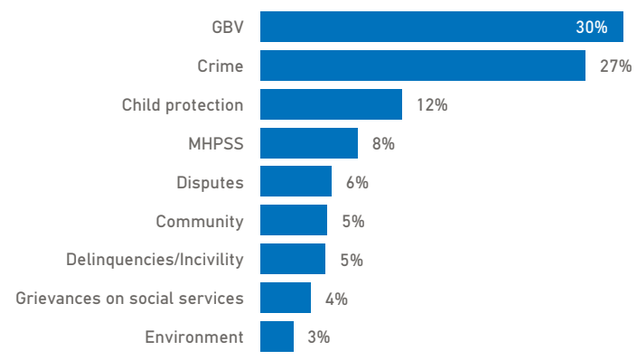

Incident category by location

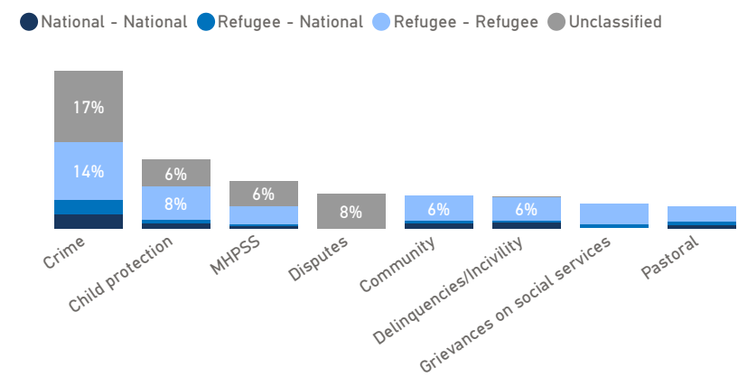

Crime Incidents

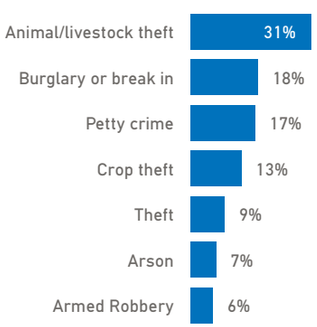

Community Incidents

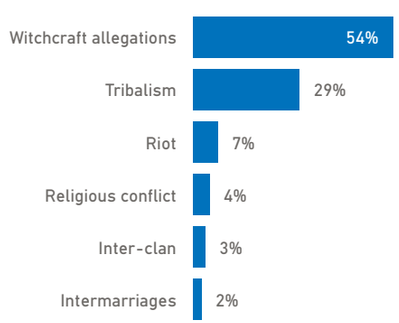

MHPSS Incidents

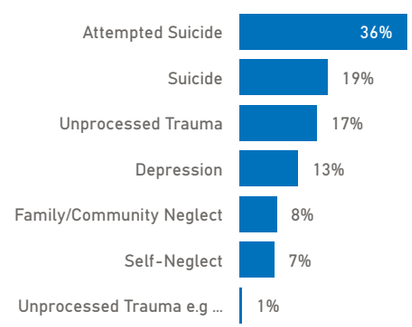

GBV Incidents

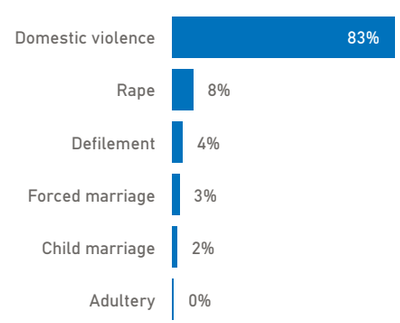
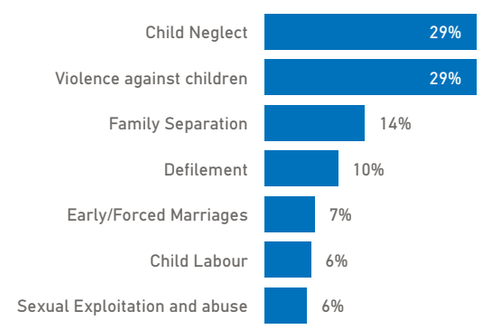
Child Protection Incidents