Rohingya refugee population dashboard

Joint Government of Bangladesh - UNHCR | 31 July 2026

Rohingya refugee population in Bangladesh

1,202,034 individuals

250,581 families

1990s registered refugees

39,856 individuals

8,721 families

In early 1990s, Rohingya flee violence and persecution in Myanmar's Rakhine State. While most return, some remain in Bangladesh with the status of 'registered refugees'.

Post-2017 refugees (FDMN) [1]

1,007,488 individuals

201,214 families

In August 2017, more than 740,000 refugees flee military clearance operation in Myanmar's Rakhine State, in what was the largest and swiftest forced movement in the region in decades.

New arrivals (BIE) [2]

154,690 individuals

40,646 families

Renewed displacement of Rohingya fleeing an upsurge in generalized violence in 2024 in Rakhine as well as targeted violence. Newly arrived Rohingya, while biometrically identified, are not considered fully registered and are only issued family cards to access life-saving assistance.

Demographics (age and gender)

78% Women & children

25% Young adults (25-44)

4% Elderly (60+)

	Female	Male
Below 1	13,375 (1%)	13,742 (1%)
1 - 4	80,426 (7%)	82,978 (7%)
5 - 11	128,222 (10%)	131,775 (11%)
12 - 17	86,468 (7%)	89,491 (7%)
18 - 59	287,184 (24%)	235,900 (20%)
60+	23,273 (2%)	29,200 (2%)

18% Youth 15-24

- aged 15 - 18: 48,101 / 49,272
- aged 19 - 24: 62,476 / 61,630

52% Aged below 18

- 308,491
- 317,986

Persons with specific needs (PSN)

12% Persons with specific needs

140,756 [3] Total unique persons with specific needs

			Total
Persons with disability	52%	68.3%	103,015
Single parent/Caregiver	96%	15.7%	23,656
Legal & physical protection needs	47%	5.2%	7,902
Serious medical condition	56%	3.0%	4,594
Unaccompanied/separated child	52%	2.5%	3,702
Children-at-risk	92%	2.0%	3,062
Older person-at-risk	70%	1.6%	2,418
Other specific needs	96%	1.7%	2,503

Family size

5 Average family size of the total population

11% Families with more than eight members

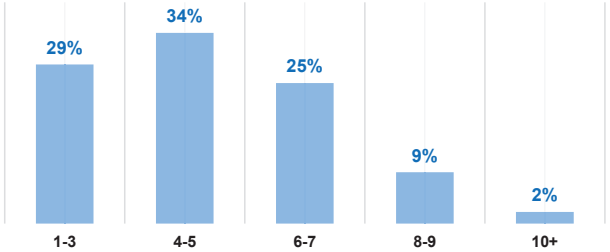

Family composition (in members)

Trend analysis

The population rose from 899,349 in December 2018 to 1,202,034 as of Jul 2026, surpassing 1 million in 2023.

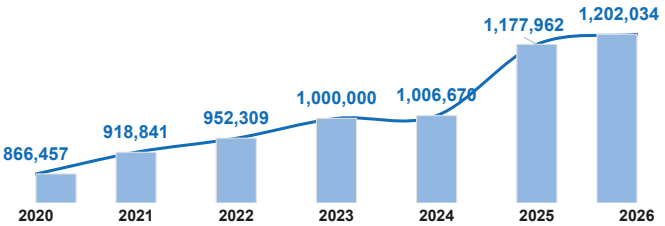

1. Forcibly Displaced Myanmar Nationals (FDMN) refers to all the refugees registered by the Government of Bangladesh (GoB) and UNHCR since September 2017.
2. Biometric Identification Excercise (BIE)
3. An individual may have more than one specific need

Contacts:
Francesco Bert, Senior External Relations Officer, Dhaka, bert@unhcr.org
Amber Mezbourian, Associate External Relations Officer, Cox's Bazar, mezbouri@unhcr.org

Sources: GoB - UNHCR Joint Registration Exercise **Print date**: 07 August 2026
Developed by: Data, Identity Management and Analysis Unit (DIMA Bangladesh)
For further information, please visit Bangladesh data portal

UNHCR in Bangladesh is grateful for the support of Australia, Bangladesh, Canada, China, Denmark, the European Union, Finland, France, Ireland, Italy, Japan, Jersey, Luxembourg, Netherlands (Kingdom of the), Norway, Republic of Korea, Sweden, Switzerland, United Kingdom of Great Britain and Northern Ireland and the United States of America.
With additional support received from UN funds including Education Cannot Wait (ECW), and the Central Emergency Response Fund (CERF), and private donors, foundations, corporates, and companies worldwide including Adidas Foundation GmbH, Adyen NV, Fast Retailing Co., Ltd, FC Barcelona Foundation, Kuwait Red Crescent Society, SONY Group Corporation.

Camp/settlement and block population density

Joint Government of Bangladesh - UNHCR | 31 July 2026

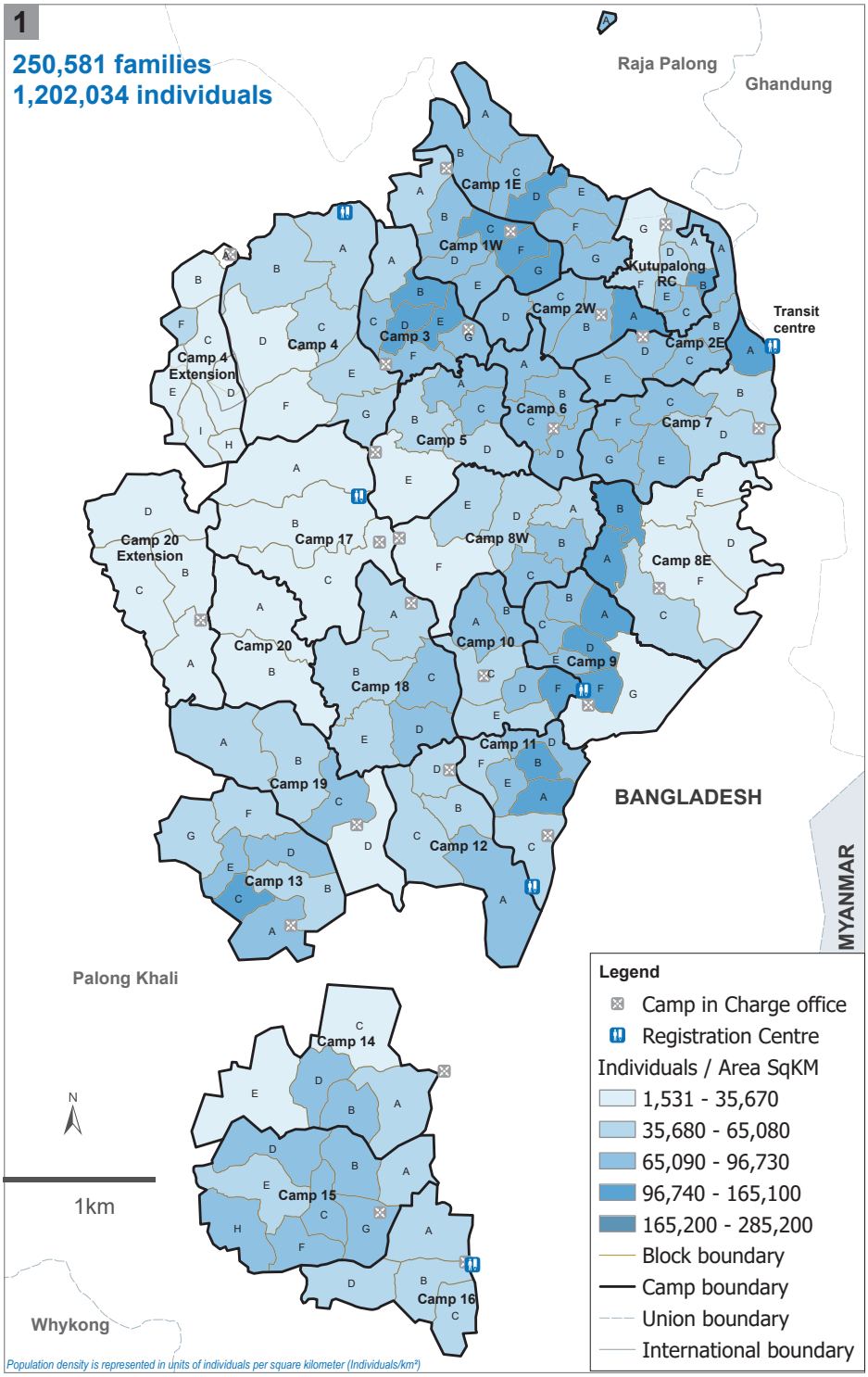

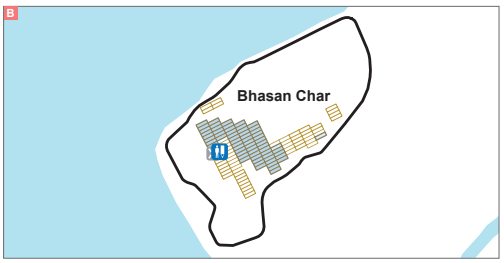

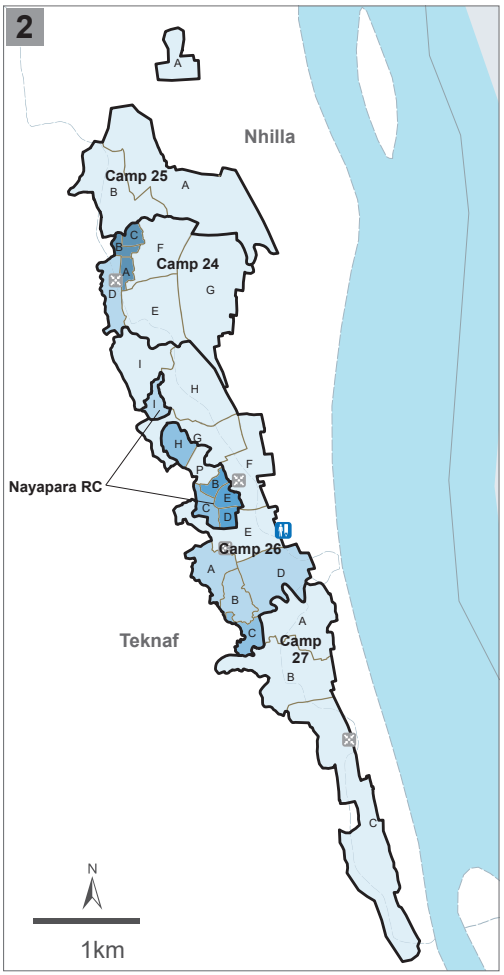

Camp	Families	Individuals
Camp 1E	11,476	53,809
Camp 1W	9,530	46,548
Camp 2E	7,408	34,369
Camp 2W	6,599	31,125
Camp 3	8,906	43,274
Camp 4	10,031	46,302
Camp 4 Extension	2,575	11,657
Camp 5	7,151	34,145
Camp 6	5,907	30,076
Camp 7	9,889	48,596
Camp 8E	7,754	37,858
Camp 8W	8,028	38,823
Camp 9	9,560	46,234
Camp 10	7,689	37,701
Camp 11	7,492	38,001
Camp 12	7,849	38,049
Camp 13	10,825	53,606
Camp 14	7,857	39,720

Camp	Families	Individuals
Camp 15	13,543	67,656
Camp 16	5,724	27,499
Camp 17	6,504	29,935
Camp 18	9,535	44,179
Camp 19	6,706	32,654
Camp 20	2,625	12,120
Camp 20 Extension	3,238	15,257
Camp 21	4,757	21,910
Camp 22	4,997	25,432
Camp 24	7,851	37,143
Camp 25	2,705	13,122
Camp 26	11,747	56,313
Camp 27	6,438	30,057
Bhasan Char	7,504	33,659
Kutupalong RC	4,335	18,955
Nayapara RC	5,725	25,881
Other	121	369

The boundaries and names shown and the designations used on this map do not imply official endorsement or acceptance by the United Nations.
The information presented in this map is from various sources indicated below and not verified. It is subject to further change.

Printing date: 09 August 2026 **Sources:** GoB - UNHCR Joint Registration Exercise, UNHCR, RRRC, RCP **Author:** UNHCR - Sub-Office Cox's Bazar **Feedback:** bgdcoim@unhcr.org