





Villages tribes and sub-tribes

- | | |
|--------------|--------------|
| Kukur | Soda |
| □ Buk | ◊ Magaja |
| ■ Kukur | ◊ Soda North |
| ● Kulak | ◊ Soda South |
| ● Bau | |
| ● Fadamia | |
| ● Tego | |

— Village of origine

Roads

- | | |
|---|------------------------------------|
| — | Main roads |
| — | Secondary roads |
| — | Camps delinations, populated areas |

- | | |
|---|---------------------------|
|  | UNHCR Office |
|  | ACTED site office |
|  | Proposed operation center |
|  | Hospital |

Data Sources:

Noted Areas - REACH Field Team
Roads - LogCluster (2011)
Satellite Image - WorldView 2-12/04/2012-
Copyright Digital Globe
Coordinate System: GCS WGS 1984
File: SS_JAMMAM_IDP_1_15may2012_A3_V1
Contact: reach.mapping@impact-initiatives.org

Note:
Data, designations and boundaries contained on this map are not warranted to error-free and do not imply acceptance by the REACH partners, associated, donors mentioned on this map.

A product of
REACH
www.reach.initiative.org

In partnership with



A program of
IMPACT Initiatives