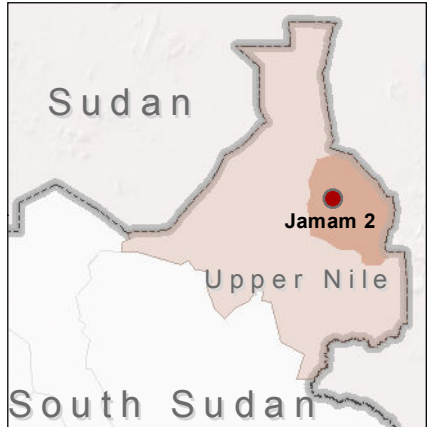



















Refugee Crisis in Upper Nile

Jamam 2 Camp Flood Zones

For Humanitarian Relief Purposes Only
Production date: 16 August 2012



Map Legend

-  2yr Inundation Area
-  50yr Inundation Area
-  Diwan Area
-  Jamam 2 Boundary
-  UNHCR Tent
-  Shelter (tarpaulin)
-  MSF Hospital
-  Operations Centre
-  Latrine
-  Borehole
-  Pumping station
-  Waterjetting
-  Watertank
-  Watertank with tap stands
-  Major Road
-  Secondary Road
-  Path

Data Sources: Vector Data - UNHCR / ACTED;
Satellite Image - UNHCR
Coordinate System: GCS WGS 1984
Contact: reach.mapping@impact-initiatives.org

Map Scale for A3: 1:12,000

0 100 200 300 400 Meters

Note: Data, designations and boundaries contained on this map are not warranted to be error-free and do not imply acceptance by the REACH partners mentioned on this map.

This document has been produced with the financial assistance of UNHCR. The views expressed herein should not be taken, in any way, to reflect the official opinion of UNHCR.

A product of **REACH** Informing more effective humanitarian action A program of **IMPACT** Initiatives

In partnership with

