








Map Legend


- Shelters (5 August 2012)
- Support Structures
- 


Bladder Stand
- 


Borehole
- 


Clinic
- 


Handpump
- 


Health Post
- 


NGO Compound
- 


Oral Rehydration Point
- 

Tapstand
- 

Tapstand - Proposed
- 

Solidarites Latrines
- 

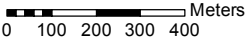
Block Area
- 

Camp Area
- 

Road / Path

Data Sources: Vector Data - DRC / GOAL / Solidarites / UNOSAT; Satellite Image - UNOSAT  
Coordinate System: GCS WGS 1984  
Contact: matthew.wence@acted.org

Map Scale for A3: 1:17,000



Note: Data, designations and boundaries contained on this map are not warranted to be error-free and do not imply acceptance by the REACH partners mentioned on this map.

This document has been produced with the financial assistance of UNHCR. The views expressed herein should not be taken, in any way, to reflect the official opinion of UNHCR.

