






### UNHCR Offices

-  Chargé de Mission  
Juba
-  Sub-Office (3)  
Bor  
Malakal  
Yambio
-  Field Office (8)  
Aweil  
Bentiu  
Kuajok  
Mabaan  
Rumbek  
Torit  
Wau  
Yei
-  Field Unit (3)  
Jamman  
Nimule  
Yida
-  State
-  River

The boundaries and names shown and the designations used on this map do not imply official endorsement or acceptance by the United Nations.

Final boundary between the Republic of Sudan and the Republic of South Sudan has not yet been determined. Final status of the Abyei area is not yet determined.

Printing date: 14 January 2014

Sources: UNCS, UNOCHA

Feedback: [mapping@unhcr.org](mailto:mapping@unhcr.org)

Filename: SSD\_UNHCR Presence\_131231