

South Sudan: Registered refugees by nationality and location (state)


As of 01 August 2014












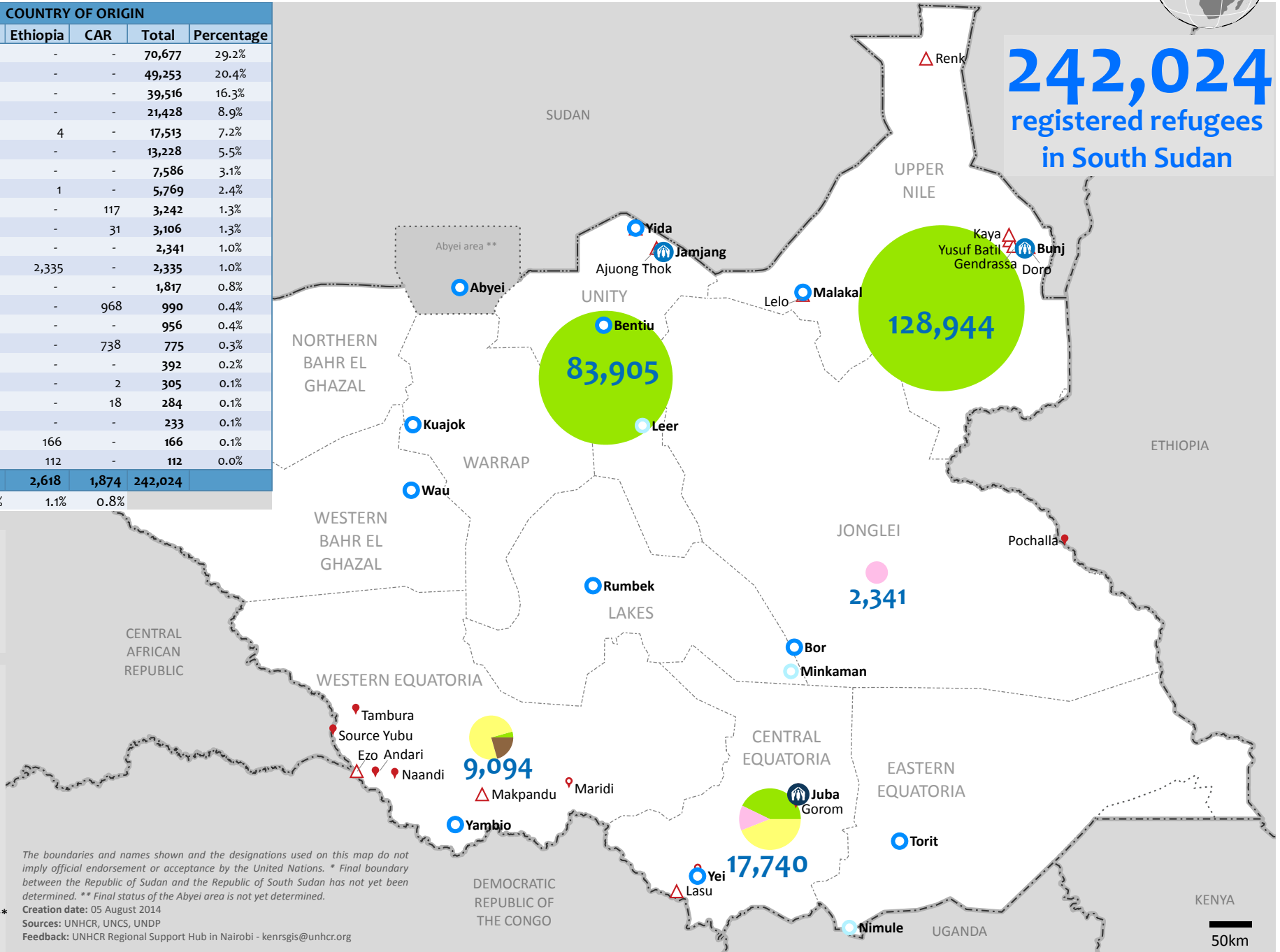
242,024
registered refugees
in South Sudan

Location	COUNTRY OF ORIGIN					Total	Percentage
	Sudan	DR	Ethiopia	CAR			
Yida	70,677	-	-	-	70,677	29.2%	
Doro	49,253	-	-	-	49,253	20.4%	
Yusuf Batil	39,516	-	-	-	39,516	16.3%	
Kaya	21,428	-	-	-	21,428	8.9%	
Gendrassa	17,509	-	4	-	17,513	7.2%	
Ajuong Thok	13,228	-	-	-	13,228	5.5%	
Lasu	12	7,574	-	-	7,586	3.1%	
Juba	5,768	-	1	-	5,769	2.4%	
Makpandu	7	3,118	-	117	3,242	1.3%	
Ezo	-	3,075	-	31	3,106	1.3%	
Pochalla	2,341	-	-	-	2,341	1.0%	
Gorom	-	-	2,335	-	2,335	1.0%	
Yei	1,817	-	-	-	1,817	0.8%	
Source Yubu	-	22	-	968	990	0.4%	
Lelo	956	-	-	-	956	0.4%	
Tambura	-	37	-	738	775	0.3%	
Maridi	392	-	-	-	392	0.2%	
Andari	-	303	-	2	305	0.1%	
Naandi	-	266	-	18	284	0.1%	
Morobo	-	233	-	-	233	0.1%	
Renk	-	-	166	-	166	0.1%	
Malakal	-	-	-	112	112	0.0%	
Total	222,904	14,628	2,618	1,874	242,024		
Percentage	92.1%	6.0%	1.1%	0.8%			

Breakdown by country of origin



-  UNHCR Country office
-  UNHCR Sub office
-  UNHCR Field office
-  UNHCR Field unit
-  Refugee settlement
-  Refugee location
-  Urban refugee location
-  International boundary
-  Undetermined boundary*
- State boundary



*The boundaries and names shown and the designations used on this map do not imply official endorsement or acceptance by the United Nations. * Final boundary between the Republic of Sudan and the Republic of South Sudan has not yet been determined. ** Final status of the Abyei area is not yet determined.*
 Creation date: 05 August 2014
 Sources: UNHCR, UNCS, UNDP
 Feedback: UNHCR Regional Support Hub in Nairobi - kenrgis@unhcr.org