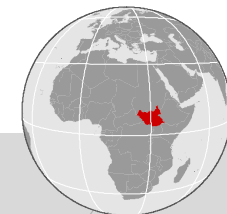


SOUTH SUDAN EMERGENCY : Areas of origin (States) of South Sudanese refugees in Uganda

(New arrivals since 15 Dec 2013 | as of 15 November 2014)



Total new arrivals






129,565  **81,792** in Adjumani
29,315 in Kiryandongo
11,942 in Arua
6,516 in Kampala

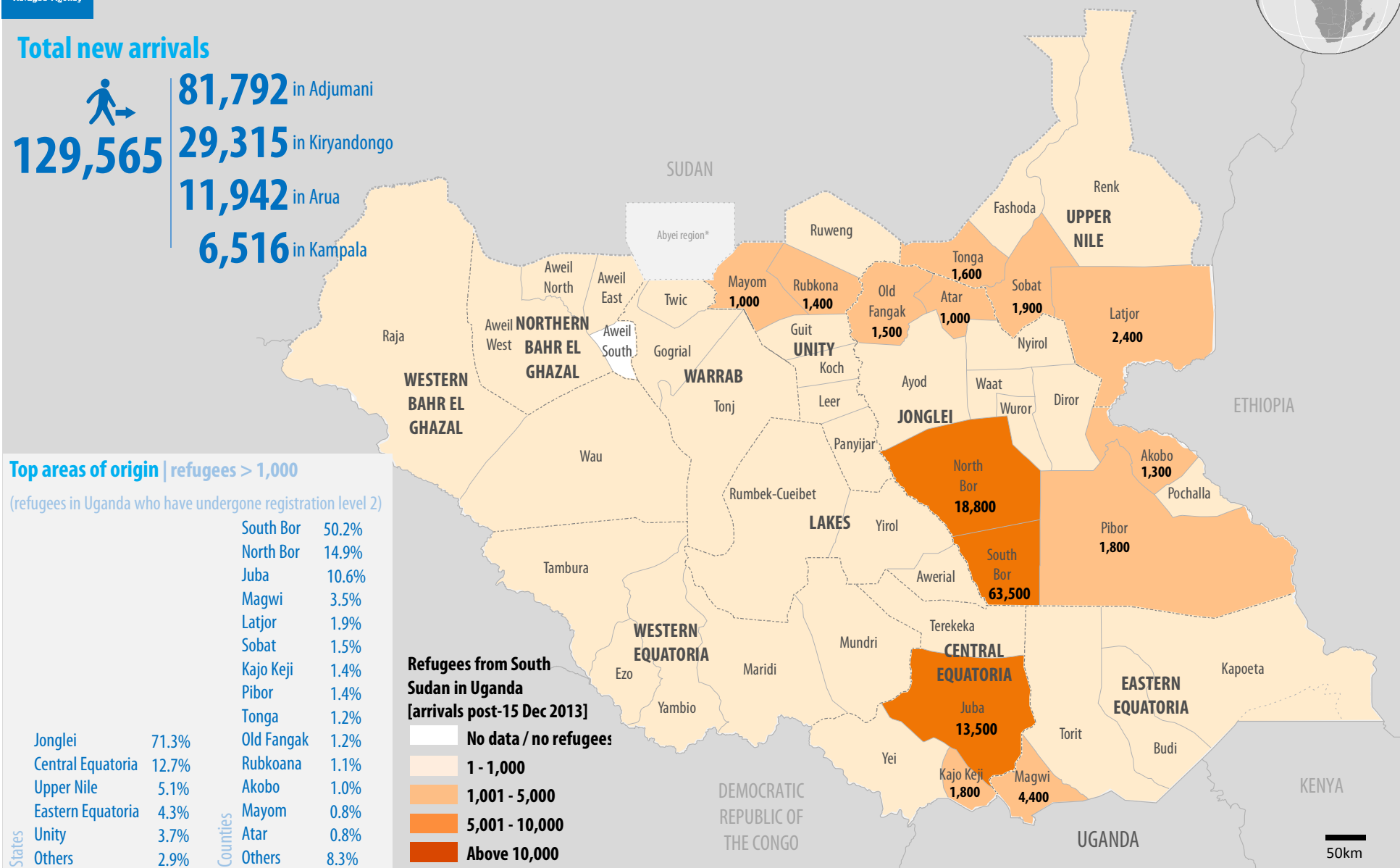
Top areas of origin | refugees > 1,000

(refugees in Uganda who have undergone registration level 2)

South Bor	50.2%
North Bor	14.9%
Juba	10.6%
Magwi	3.5%
Latjor	1.9%
Sobat	1.5%
Kajo Keji	1.4%
Pibor	1.4%
Tonga	1.2%
Old Fangak	1.2%
Rubkoana	1.1%
Akobo	1.0%
Mayom	0.8%
Atar	0.8%
Others	8.3%

Refugees from South Sudan in Uganda [arrivals post-15 Dec 2013]

	No data / no refugees
	1 - 1,000
	1,001 - 5,000
	5,001 - 10,000
	Above 10,000



50km

The maps provide proportional indicators for the number of refugees originating from each county (administrative level 2) in South Sudan, representing approximately 89% of the refugees who have arrived in Uganda since 15 Dec 2013 (those who have undergone registration level 2). The data on areas of origin was captured based on the former administrative units of South Sudan that existed pre-independence.

The boundaries and names shown and the designations used on the maps do not imply official endorsement or acceptance by the United Nations. Final boundary between the Republic of Sudan and the Republic of South Sudan has not yet been determined. *Final status of the Abyei area is not yet determined.

Sources: Boundaries - UNCS, UNDP, OLS; Statistics - UNHCR Uganda Feedback: UNHCR Regional Support Hub in Nairobi kenrsgis@unhcr.org