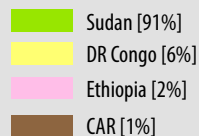












Refugee Agency		COUNTRY OF ORIGIN				Total	Percentage
		Sudan	DRC	Ethiopia	CAR		
Refugee location	Yida	69,832	-	-	-	69,832	28%
	Doro	50,087	-	-	-	50,087	20%
	Yusuf Batil	40,240	-	-	-	40,240	16%
	Kaya	21,918	-	-	-	21,918	9%
	Gendrassa	17,971	-	4	-	17,975	7%
	Ajuong Thok	15,015	-	-	-	15,015	6%
	Lasu	12	7,945	-	-	7,957	3%
	Juba	5,941	-	-	-	5,941	2%
	Makpandu	38	3,219	-	124	3,381	1%
	Ezo	-	3,447	-	32	3,479	1%
	Pochalla	-	-	2,339	-	2,339	1%
	Gorom	-	-	2,279	-	2,279	1%
	Yei	2,098	-	-	-	2,098	1%
	Kodok	1,199	-	-	-	1,199	0.5%
	Source Yubu	-	23	-	1,044	1,067	0.4%
	Lelo	981	-	-	-	981	0.4%
	Tambura	-	49	-	820	869	0.4%
	Maridi	395	-	-	-	395	0.2%
	Andari	-	303	-	2	305	0.1%
	Naandi	-	266	-	18	284	0.1%
Morobo	-	233	-	-	233	0.1%	
Renk	-	-	166	-	166	0.1%	
Malakal	-	-	112	-	112	0.05%	
Total		225,727	15,485	4,900	2,040	248,152	
Percentage		91.0%	6.2%	2.0%	0.8%		

### Breakdown by country of origin



-  UNHCR Country Office
-  UNHCR Sub Office
-  UNHCR Field Office
-  UNHCR Field Unit
-  Refugee settlement
-  Refugee location
-  Urban refugee location
-  International boundary
-  Undetermined boundary
-  State boundary

*The boundaries and names shown and the designations used on this map do not imply official endorsement or acceptance by the United Nations.*

\* Final boundary between the Republic of Sudan and the Republic of South Sudan has not yet been determined. \*\* Final status of the Abyei area is not yet determined.

**Creation date:** 23 January 2015 **Sources:** UNHCR, UNCS, UNDP

Feedback: UNHCR Regional Support Hub in Nairobi - [kenrsgis@unhcr.org](mailto:kenrsgis@unhcr.org)

