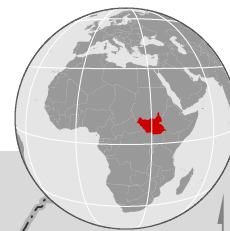
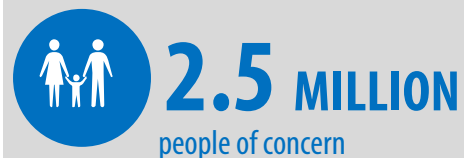


# SOUTH SUDAN SITUATION : Regional overview of population of concern

| as of 02 July 2015

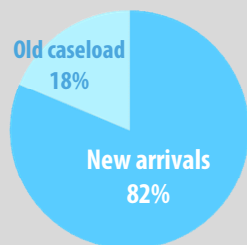


## KEY FIGURES



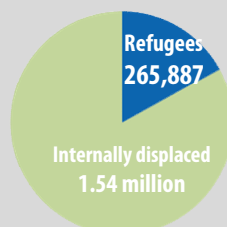
South Sudanese refugees  
in Ethiopia, Kenya, Sudan and Uganda

**731,675**



Population of concern  
in South Sudan

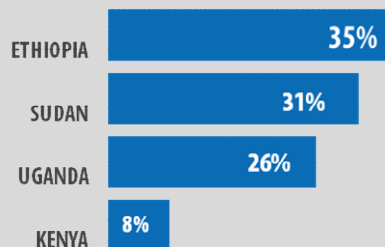
**1.8 million**



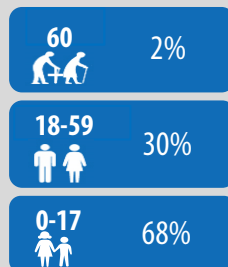
**600,758**

Newly displaced refugees from South Sudan | since 15 Dec 2013

Geographic distribution of new refugee arrivals



Age breakdown of registered refugees



The age-gender breakdown for refugees in Sudan is not yet available since UNHCR has only recently been granted access to formally register refugees.

The boundaries and names shown and the designations used on this map do not imply official endorsement or acceptance by the United Nations.  
\* Final boundary between the Republic of Sudan and the Republic of South Sudan has not yet been determined. \*\* Final status of the Abyei area is not yet determined.  
Creation date: 07 July 2015 Sources: Refugee statistics - UNHCR, IDP statistics - UNOCHA, Boundaries - UNCS, UNDP  
Feedback: UNHCR Regional Support Hub in Nairobi kenrsgis@unhcr.org

SUDAN

**187,747**

Um Sangor  
El Kashafa  
Jouri  
Dabat Bosin  
Joda  
Al Alagaya  
Al Kuak  
el Mquien

El Leri

Sherkole

UPPER  
NILE

ETHIOPIA

**274,674**

SOUTH SUDAN

**1.54M IDPs**  
**265,887 refugees**

NORTHERN  
BAHR EL GHAZAL

WARRAP

UNITY

WESTERN  
BAHR EL GHAZAL

JONGLEI

LAKES

WESTERN  
EQUATORIA

CENTRAL  
EQUATORIA

EASTERN  
EQUATORIA

Kakuma

**91,476**

KENYA

Lobule  
Ocea  
Rhino camp  
Adjumani settlements

**177,778**

UGANDA

Kiryandongo

- Refugee camp
- Refugee settlement
- Refugee transit centre
- Refugee location
- Post-crisis arrivals [Post-15 Dec]
- International boundary
- Undetermined boundary\*

50 km