

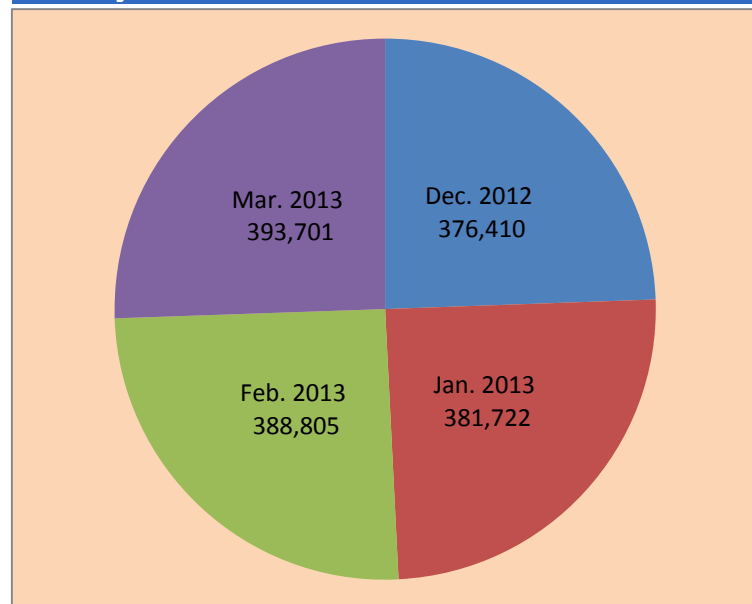
Ethiopia, Operational Overview

Camp Demographic Population breakdown by age and sex

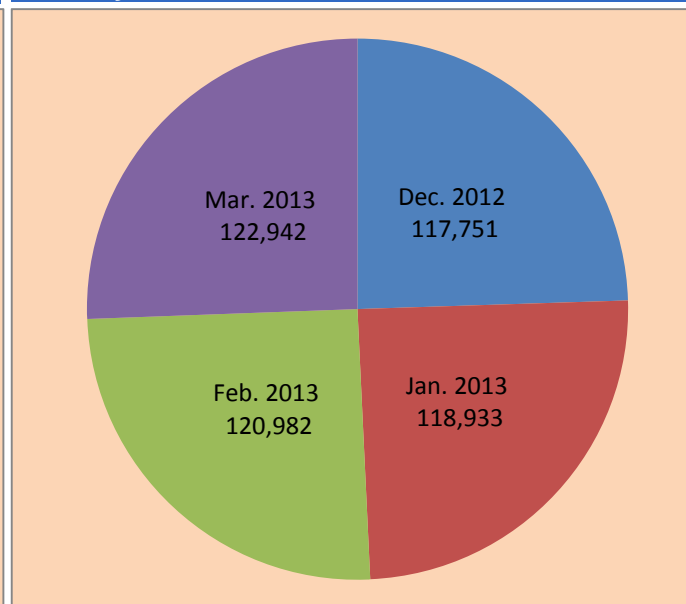
(As of 31 March 2013)

	0-4		5-11		12-17		18-59		60 and Above		Total		Grand Total
	F	M	F	M	F	M	F	M	F	M	F	M	
Addis-Ababa	198	198	283	351	218	241	1,062	1,630	48	126	1,809	2,546	4,355
Ken-Borena	301	315	344	359	231	165	571	413	101	92	1,548	1,344	2,892
Adi-Harush	378	426	810	864	572	872	4,266	16,843	37	89	6,063	19,094	25,157
Mai-Aini	624	703	486	507	588	1,752	3,991	8,481	42	64	5,731	11,507	17,238
Shimelba	445	491	478	470	381	427	1,067	1,866	163	175	2,534	3,429	5,963
ERT-Afar	1,124	1,265	1,822	2,060	823	1,056	3,088	3,606	156	297	7,013	8,284	15,297
Pugnido	3,957	3,848	4,455	4,717	2,562	2,820	8,201	3,684	460	111	19,635	15,180	34,815
Wanthowa											11,000	9,000	20,000
Sherkole	820	873	976	1,028	511	677	1,573	1,871	56	67	3,936	4,516	8,452
Tongo	923	997	1,229	1,253	580	670	1,939	1,927	172	165	4,843	5,012	9,855
Gizan/Ad-Damazin	209	226	347	335	135	181	619	596	56	87	1,366	1,425	2,791
Bambasi	1,276	1,322	1,508	1,531	678	792	2,641	2,340	234	227	6,337	6,212	12,549
Aw-barre	984	864	1,957	1,900	1,166	1,266	2,926	2,024	181	98	7,214	6,152	13,366
Sheder	1,014	1,077	1,503	1,650	928	1,031	2,682	1,789	143	71	6,270	5,618	11,888
Kebribeyah	1,358	1,313	2,280	2,345	1,032	1,074	3,278	2,881	201	249	8,149	7,862	16,011
Bokolmanyu	3,535	3,505	6,922	7,184	2,893	3,421	7,961	4,837	439	484	21,750	19,431	41,181
Hilaweyn	3,567	3,609	5,971	5,901	2,176	2,441	6,351	3,834	368	397	18,433	16,182	34,615
Kobe	3,560	3,511	5,701	5,917	2,103	2,487	6,205	4,320	513	547	18,082	16,782	34,864
Melkadida	3,694	3,835	7,668	7,903	3,188	3,444	8,175	4,317	450	497	23,175	19,996	43,171
Buramino	4,257	4,148	6,708	6,816	2,219	2,444	7,162	4,467	450	443	20,796	18,318	39,114
Dolo Ado transit and reception centre	-	-	-	-	-	-	-	-	-	-	-	-	127
Grand Total	32,224	32,526	51,448	53,091	22,984	27,261	73,758	71,726	4,270	4,286	195,684	197,890	393,701

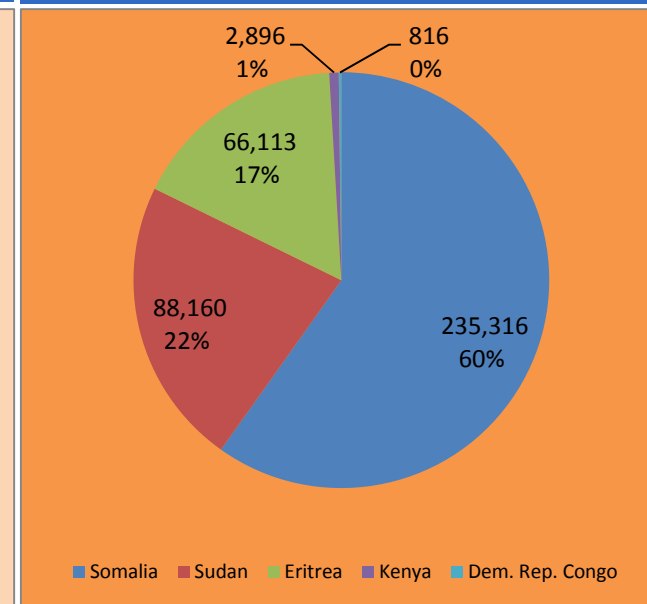
Monthly Total number of individual



Monthly Total number of household



Top 5 (Country Of Origin)



Ethiopia, Operational Overview

Population statistics as of 31 March 2013



Total population: **393,701** **122,942**

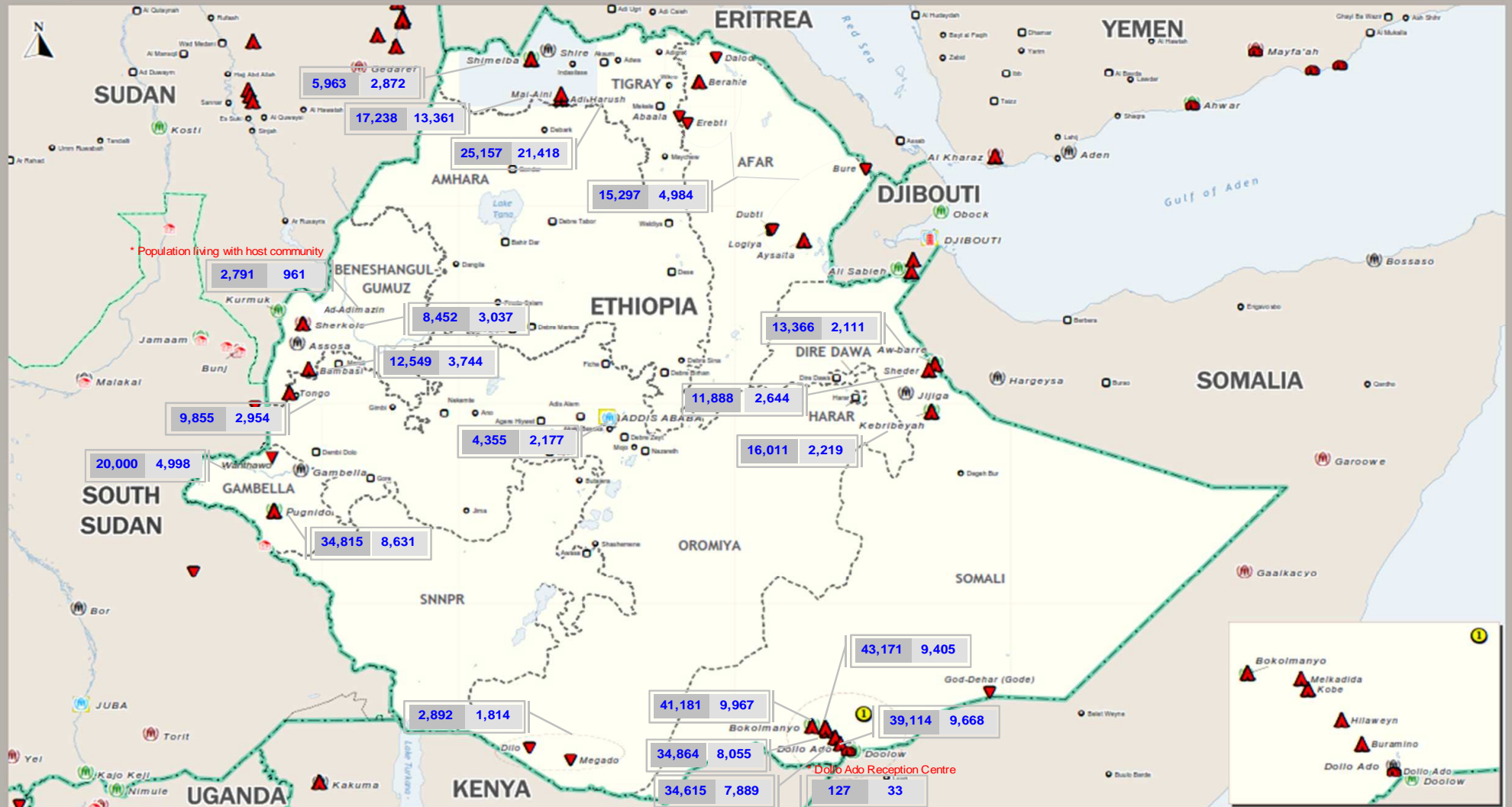
Geographic Information Systems and Mapping Unit
UNHCR Regional Support Hub in Nairobi
Tel.: +254 20 4222000 Email: kennarsh@unhcr.org

Sources:
UNHCR, Global insight digital mapping © 1996
Europa Technologies Ltd.

The boundaries and names shown and the designations used
on this map do not imply official endorsement or acceptance
by the United Nations.



- Capital
- UNHCR Country office
- UNHCR Sub office
- UNHCR Field office
- UNHCR Field unit
- Refugee camp
- Refugee location
- Individual
- Household
- Refugee transit centre
- Refugee settlement
- Main town or village
- Secondary town or village
- International boundary
- Undetermined boundary
- Region boundary



Refugees in Ethiopia

Mar 2013



Population figures: Estimation and Registration

UNHCR Ethiopia - Addis Ababa

The past two years have seen the refugee population in Ethiopia nearly double. This is due to the influx of more than 100,000 Somalis into the Dollo Ado region, and a stream of Sudanese entering the country in the region around Assosa. A steady, but significant, number of Eritreans have also entered Ethiopia's Afar and Tigray regions.

Ethiopia is now host to some 393,701 refugees: the largest groups are Somalis (60 per cent), Sudanese and South Sudanese (23 per cent) and Eritreans (17 per cent). In addition, there are a number of displaced people of concern from Kenya in the Moyale region, as well as urban refugees from several other countries, including Burundi, the Democratic Republic of the Congo (DRC), Djibouti, Rwanda, Uganda and Yemen.

Total Refugee Population*

393,701

Total Registered Refugee

373,701

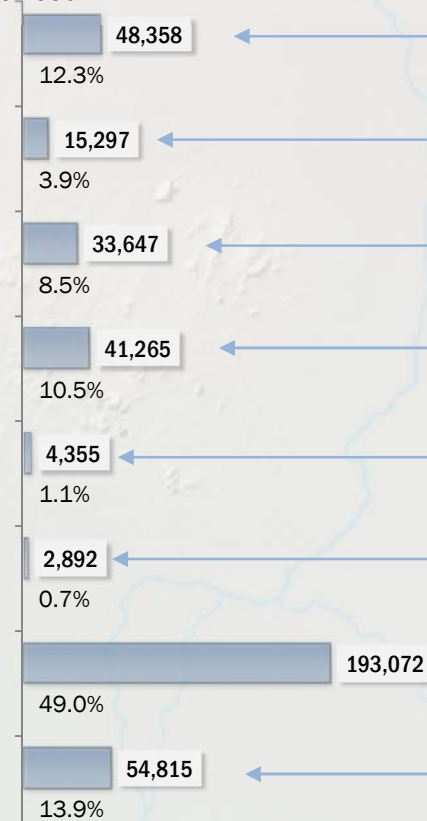
* Estimation(Wanthowa) : 20,000 persons of concern

➔ **4,054 new arrivals** mainly Somali registered in Dollo Ado sub office (4,657 ind.), Eritrean in Sub office Shire (925 ind.) and Sudanese in Western Ethiopia (252 ind.).

➔ **307 refugees** were resettled mainly **130** from Kebribeyah, **34** from Urban locations and **49** from Shimelba.

Dispersed Refugees population and its relative weight compared to total population

Based on estimation



Age & Gender for registered refugees

Age (Years)	Female	Male
0-4	8.6%	8.7%
5-11	13.8%	14.2%
12-17	6.2%	7.3%
18-59	19.7%	19.2%
60+	1.1%	1.1%

The boundaries and names used on this map do not imply official endorsement or acceptance by the United Nations.

Sources: Population Of Concern to UNHCR as of 31 March 2013

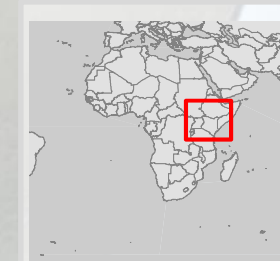
For more information, contact Bruno Anani, IM Officer

ananib@unhcr.org

New arrivals/Resettlement		
	New Arrivals	Resettlement
	14,230	693
Jan-13	4,342	134
Feb-13	5,834	252
Mar-13	4,054	307
Apr-13	-	-
May-13	-	-
Jun-13	-	-

Legend

- Refugee Camp
- UNHCR Regional Representation
- UNHCR Field Office
- UNHCR Country Office
- Refugee Population in camp
- Individual
- Household



0 50 100 Kilometers

Dollo Ado, Ethiopia

Population statistics as of 31 March 2013



Total population: 193,072 45,017

Dollo Ado came into the global picture in early 2009 when UNHCR opened the Bokolmanyio camp to accommodate refugees fleeing insecurity in Somalia. Now, five years on, the small town in south-eastern Ethiopia on the border with Somalia is the second largest refugee operation in the world accommodating more than 190,446 Somali refugees in five camps.

UNHCR Technical Unit
Dollo-Ado, Ethiopia

Sources:
UNHCR, Global Insight digital mapping
© 1998 Europa Technologies Ltd.

The boundaries and names shown
and the designations used on this
map do not imply official endorsement
or acceptance by the United Nations.



Bokolmanyio (Apr. 2009):

(Full Capacity)

41,181 9,967

Melkadida (Feb. 2010):

(Full Capacity)

43,171 9,405

Kobe (June 2011):

(Full Capacity)

34,864 8,055

**Site identified for
the sixth camp**

Hilaweyn (Aug. 2011):

(Full Capacity)

34,615 7,889

Buramino (Nov. 2011):

(Full Capacity)

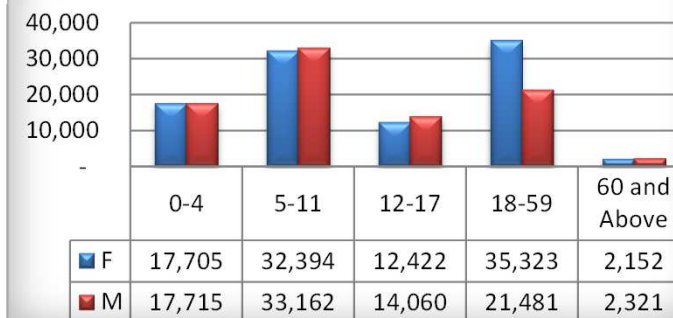
39,114 9,668

**Transit Center:
Temporary closed.**

Reception Center:

127 33

Camp Population by age and sex breakdown



Dolo Ado wereda

Ethiopia

Somalia

Kenya

Entry point

Entry point

Entry point