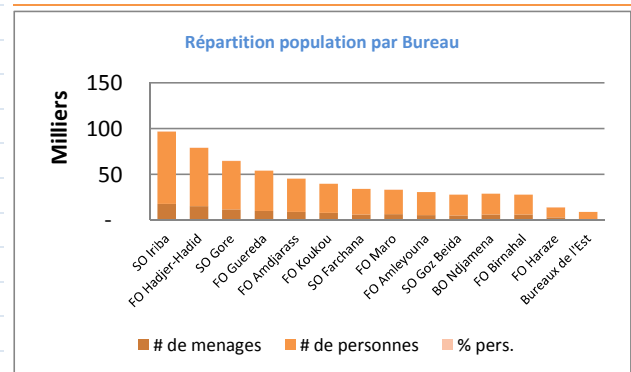
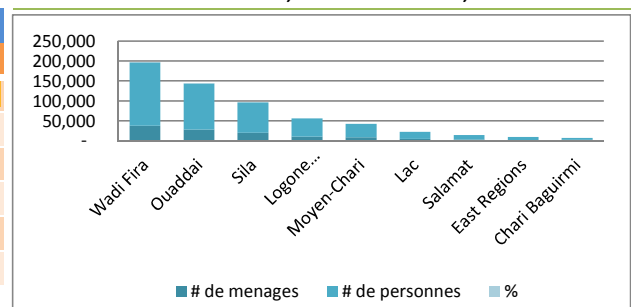


Date	3/31/2015		
Population par camp/localité			
Row Labels	# de menages	# de personnes	% Total
Bredjing	10,096	41,529	8.76%
Oure Cassoni	9,172	36,337	7.67%
Gozer Amer	7,939	32,084	6.77%
Touloum	6,127	29,913	6.31%
Farchana	6,492	27,712	5.85%
Belom	6,510	26,791	5.65%
Am Nabak	6,554	25,831	5.45%
Gaga	5,801	24,994	5.27%
Iridimi	5,263	23,063	4.87%
Kounougou	4,869	22,196	4.68%
Treguine	5,153	22,127	4.67%
Mile	5,149	22,008	4.64%
Abgadam	6,279	21,566	4.55%
Dosseye	5,488	21,460	4.53%
Djabal	4,942	21,119	4.46%
Gondje	2,510	12,125	2.56%
Amboko	2,183	11,816	2.49%
Moyo	3,064	10,904	2.30%
East Border *		9,149	1.93%
Iles(Lac)	1,721	6,885	1.45%
Ngouboua *	1,577	6,307	1.33%
Dar Es Salam -Camp	1,154	4,617	0.97%
Ndjamena	1,942	4,599	0.97%
Dembo *	596	2,298	0.48%
Bekourou *	448	1,944	0.41%
Doholo	565	1,880	0.40%
Kerfi	490	1,566	0.33%
Moissala *	251	1,031	0.22%
Tchoukoutalia	50	200	0.04%
Grand Total	112,385	474,051	100.00%

Date	3/31/2015		
Données cumulative par Bureau			
Bureau	# de menages	# de personnes	% pers.
SO Iriba	17,944	78,807	16.62%
FO Hadjer-Hadid	15,249	63,656	13.43%
SO Gore	12,041	52,554	11.09%
FO Guereda	10,018	44,204	9.32%
FO Amdjarass	9,172	36,337	7.67%
FO Koukou	7,939	32,084	6.77%
SO Farchana	6,492	27,712	5.85%
FO Maro	6,510	26,791	5.65%
FO Amleyouna	5,801	24,994	5.27%
SO Goz Beida	5,432	22,685	4.79%
BO Ndjamena	6,444	22,608	4.77%
FO Birnahal	6,279	21,566	4.55%
FO Haraze	3,064	10,904	2.30%
Bureaux de l'Est		9,149	1.93%
Grand Total	112,385	474,051	100.00%



Date	3/31/2015		
Données cumulative par Région			
Row Labels	# de menages	# de personnes	%
Wadi Fira	37,134	159,348	33.61%
Ouaddai	27,542	116,362	24.55%
Sila	19,650	76,335	16.10%
Logone Oriental	10,181	45,401	9.58%
Moyen-Chari	8,370	33,944	7.16%
Lac	4,502	18,009	3.80%
Salamat	3,064	10,904	2.30%
East Regions		9,149	1.93%
Chari Baguirmi	1,942	4,599	0.97%
Grand Total	112,385	474,051	100.00%



(*): Communautés d'accueil / Points d'entrée

Pays d'origine	Total Menages	Total Personnes	%
SUD	84,411	361,317	76.22%
CAR	23,065	94,024	19.83%
COD	225	445	0.09%
NIG	4,508	18,025	3.80%
Others	176	240	0.05%
Grand Total	112,385	474,051	100.00%

Population de refugies enregistres au niveau 2 dans les camps et communautes d'accueil

Camp	Registered Asylum Seekers						Registered Refugees						Grand Total
	CAR	COD	SUD	NIG	Others	Total	CAR	COD	SUD	NIG	Others	Total	
Abgadam	-	-	-	-	-	-	25	-	21,541	-	-	21,566	21,566
Am Nabak	-	-	-	-	-	-	-	-	25,831	-	-	25,831	25,831
Amboko	-	-	-	-	-	-	11,740	73	2	-	1	11,816	11,816
Bekourou	-	-	-	-	-	-	1,944	-	-	-	-	1,944	1,944
Belom	-	-	-	-	-	-	26,787	-	4	-	-	26,791	26,791
Bredjing	-	-	-	-	-	-	-	-	41,529	-	-	41,529	41,529
Dar Es Salam	-	-	-	-	-	-	-	-	1	4,610	6	4,617	4,617
Dembo	-	-	-	-	-	-	2,298	-	-	-	-	2,298	2,298
Djabal	-	-	-	-	-	-	-	-	21,119	-	-	21,119	21,119
Doholo	-	-	-	-	-	-	1,880	-	-	-	-	1,880	1,880
Dosseye	-	-	-	-	-	-	21,459	-	1	-	-	21,460	21,460
Farchana	-	-	-	-	-	-	-	-	27,712	-	-	27,712	27,712
Gaga	-	-	-	-	-	-	-	-	24,994	-	-	24,994	24,994
Gondje	-	-	-	-	-	-	12,125	-	-	-	-	12,125	12,125
Goz Amer	-	-	-	-	-	-	28	-	32,056	-	-	32,084	32,084
Iridimi	-	-	-	-	-	-	-	-	23,063	-	-	23,063	23,063
Kerfi	-	-	-	-	-	-	108	-	1,458	-	-	1,566	1,566
Kounougou	-	-	-	-	-	-	-	-	22,196	-	-	22,196	22,196
Mile	-	-	-	-	-	-	-	-	22,008	-	-	22,008	22,008
Moissala	-	-	-	-	-	-	1,031	-	-	-	-	1,031	1,031
Moyo	-	-	-	-	-	-	10,903	-	1	-	-	10,904	10,904
Ndjamena	2,406	122	36	15	106	2,685	1,290	250	240	1	133	1,914	4,599
Oure Cassoni	-	-	-	-	-	-	-	-	36,335	-	2	36,337	36,337
Touloum	-	-	-	-	-	-	-	-	29,913	-	-	29,913	29,913
Treguine	-	-	-	-	-	-	-	-	22,127	-	-	22,127	22,127
Total	2,406	122	36	15	106	2,685	91,618	323	352,131	4,611	142	448,825	451,510

Population de refugies dans les camps, communautes d'accueil et points d'entree

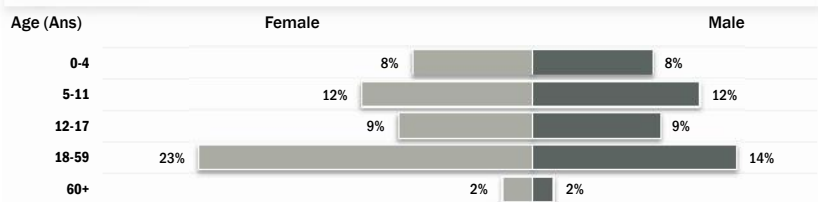
Camp	Non registered Refugees (Level 2)						Estimated Refugees						Grand Total
	CAR	COD	SUD	NIG	Others	Total	CAR	COD	SUD	NIG	Others	Total	
Ngouboua	-	-	-	6,307	-	6,307	-	-	-	-	-	-	6,307
Tchoukoutalia	-	-	-	200	-	200	-	-	-	-	-	-	200
Iles(Lac)	-	-	-	-	-	-	-	-	-	6,885	-	-	6,885
East Border	-	-	-	-	-	-	-	-	9,149	-	-	-	9,149
	-	-	-	-	-	-	-	-	-	-	-	-	-
	-	-	-	-	-	-	-	-	-	-	-	-	-
	-	-	-	-	-	-	-	-	-	-	-	-	-
	-	-	-	-	-	-	-	-	-	-	-	-	-
	-	-	-	-	-	-	-	-	-	-	-	-	-
	-	-	-	-	-	-	-	-	-	-	-	-	-
	-	-	-	-	-	-	-	-	-	-	-	-	-
	-	-	-	-	-	-	-	-	-	-	-	-	-
	-	-	-	-	-	-	-	-	-	-	-	-	-
	-	-	-	-	-	-	-	-	-	-	-	-	-
Total	-	-	-	6,507	-	6,507	-	-	9,149	6,885	-	16,034	22,541
Grand total	2,406	122	36	6,522	106	9,192	91,618	323	361,280	11,496	142	464,859	474,051

(*)= Communautés d'accueil / Points d'entree - CAR = Central African Republic - COD = Democratic Republic of Congo - SUD = Sudan - NIG = Nigeria

Désagrégation par âge, sexe et camp pour les personnes enregistrées dans proGres

Camp	Total ménages							Total individus															Grand total
	[0-17]			[18+]			Grand Total	[0-4]			[5-11]			[12-17]			[18-59]			[60+]			
	F	M	Total	F	M	Total		F	M	Total	F	M	Total	F	M	Total	F	M	Total	F	M	Total	
Abgadam	129	36	165	4,625	1,489	6,114	6,279	1,715	1,676	3,391	3,866	3,641	7,507	1,788	1,348	3,136	5,007	1,838	6,845	440	247	687	21,566
Am Nabak	36	9	45	4,981	1,528	6,509	6,554	2,556	2,609	5,165	2,981	2,901	5,882	2,617	2,171	4,788	6,297	2,709	9,006	583	407	990	25,831
Amboko	24	14	38	1,227	918	2,145	2,183	617	598	1,215	1,304	1,179	2,483	1,479	1,494	2,973	2,830	2,034	4,864	146	135	281	11,816
Bekourou	1	5	6	199	243	442	448	204	184	388	270	324	594	135	121	256	394	283	677	14	15	29	1,944
Belom	22	12	34	3,720	2,756	6,476	6,510	2,048	2,099	4,147	3,219	3,084	6,303	2,234	2,350	4,584	6,290	4,570	10,860	547	350	897	26,791
Bredjing	6	6	12	6,370	3,714	10,084	10,096	3,523	3,558	7,081	4,637	4,722	9,359	3,234	3,315	6,549	9,595	6,993	16,588	1,140	812	1,952	41,529
Dar Es Salam	83	105	188	1,064	1,635	2,699	2,887	384	392	776	542	538	1,079	250	290	540	838	1,244	2,082	34	106	139	4,617
Dembo	11	4	15	272	309	581	596	250	282	532	370	357	727	92	99	191	479	324	803	26	19	45	2,298
Djabal	6	1	7	3,087	1,847	4,934	4,941	1,961	2,023	3,984	2,201	2,187	4,388	1,671	1,719	3,390	5,022	3,424	8,446	523	388	911	21,119
Doholo	8	9	17	239	309	548	565	176	160	336	269	317	586	125	88	213	378	319	697	28	20	48	1,880
Dosseye	100	86	186	2,918	2,384	5,302	5,488	1,493	1,578	3,071	3,161	2,957	6,118	2,001	2,048	4,049	4,568	3,116	7,684	278	260	538	21,460
Farchana	6	4	10	4,323	2,159	6,482	6,492	2,188	2,286	4,474	2,858	2,820	5,678	2,524	2,562	5,086	6,694	4,458	11,152	804	518	1,322	27,712
Gaga	27	10	37	3,743	2,021	5,764	5,801	2,189	2,153	4,342	2,996	2,935	5,931	2,193	2,218	4,411	5,594	3,963	9,557	400	353	753	24,994
Gondje	24	22	46	1,423	1,041	2,464	2,510	628	656	1,284	1,481	1,410	2,891	1,422	1,466	2,888	2,841	2,003	4,844	139	79	218	12,125
Goz Amer	14	9	23	5,123	2,793	7,916	7,939	3,190	3,160	6,350	3,602	3,625	7,227	2,315	2,447	4,762	7,257	4,956	12,213	831	701	1,532	32,084
Iridimi	17	9	26	4,119	1,118	5,237	5,263	1,951	1,986	3,937	2,545	2,433	4,978	2,762	2,461	5,223	5,356	2,754	8,110	496	319	815	23,063
Kerfi	9	2	11	201	278	479	490	154	146	300	210	240	450	85	89	174	287	296	583	33	26	59	1,566
Kounougou	6	1	7	3,653	1,209	4,862	4,869	1,853	1,752	3,605	2,673	2,558	5,231	2,408	2,247	4,655	5,327	2,631	7,958	435	312	747	22,196
Mile	20	4	24	4,010	1,115	5,125	5,149	2,256	2,316	4,572	2,776	2,650	5,426	1,980	1,772	3,752	5,084	2,427	7,511	453	294	747	22,008
Moissala	4	1	5	125	121	246	251	108	97	205	165	176	341	49	69	118	213	145	358	4	5	9	1,031
Moyo	22	7	29	1,999	1,036	3,035	3,064	1,040	988	2,028	1,614	1,517	3,131	772	792	1,564	2,395	1,412	3,807	222	152	374	10,904
Ndjamena	20	37	57	541	1,344	1,885	1,942	299	282	581	384	402	786	328	327	655	984	1,481	2,465	39	73	112	4,599
Oure Cassoni	75	52	127	7,118	1,927	9,045	9,172	2,412	2,351	4,763	4,183	4,191	8,374	4,621	3,846	8,467	9,664	3,942	13,606	775	352	1,127	36,337
Touloum	13	6	19	4,861	1,247	6,108	6,127	2,545	2,541	5,086	3,110	3,057	6,167	3,664	3,267	6,931	7,127	3,555	10,682	650	397	1,047	29,913
Treguine	4	3	7	3,305	1,841	5,146	5,153	2,155	2,131	4,286	2,513	2,551	5,064	1,589	1,713	3,302	4,875	3,596	8,471	567	437	1,004	22,127
	687	454	1,141	73,246	36,382	109,628	110,769	37,895	38,004	75,899	53,930	52,772	106,701	42,338	40,319	82,657	105,396	64,473	169,869	9,607	6,777	16,383	451,510

Age & Sexe



Total Population enregistrées au niveau 2 (ProGres):	451,510	95.25%
Total Population enregistrées au niveau 1:	6,507	1.37%
Total Population estimées:	16,034	3.38%
Total population concernée par le HCR:	474,051	100.00%

Population enregistrée

	F	%	M	%	Total	%
Adultes (18 ans et plus)	115,003	25.47%	71,250	15.78%	186,253	41.25%
Mineurs (0 à 17 ans)	134,163	29.71%	131,094	29.03%	265,257	58.75%
Femmes chefs de famille	73,933	66.75%			73,933	66.75%
Mineurs chefs de famille	687	0.62%	454	0.41%	1,141	1.03%

Row Labels	# de menages	# de personnes	%
Wadi Fira	37,134	159,348	33.61%
Ouaddai	27,542	116,362	24.55%
Sila	19,650	76,335	16.10%
Logone Oriental	10,181	45,401	9.58%
Moyen-Chari	8,370	33,944	7.16%
Lac	4,502	18,009	3.80%
Salamat	3,064	10,904	2.30%
East Regions		9,149	1.93%
Chari Baguirmi	1,942	4,599	0.97%
Grand Total	112,385	474,051	100.00%

