



#### Legend









##### Health facilities

-  Health post
-  Dispensary
-  Health centre
-  Regional hospital
-  District hospital

##### Operational relevance

-  Official immigration border crossing
-  UNHCR office



-  Collection point
-  Collection point (overnight)
-  Reception centre
-  Refugee Camp
-  Roads
-  Tanzania\_Districts
-  Water Bodies
-  Burundi

\* Suggested location for Reception Centre (awaiting approval)

Flag: United Republic of Tanzania  
The boundaries, names and designations used on this map do not imply official endorsement of the United Nations. All data used are the best available at the time of map production.

Production date: 08 July 2015

Data Sources:  
- Borders and polygons: MAP LIBRARY - [www.maplibrary.org](http://www.maplibrary.org)  
- Locations of interest: UNHCR and IOM  
Mapping by UNHCR.  
For Information and updates contact IM officer Tanzania - [tanksimo@unhcr.org](mailto:tanksimo@unhcr.org)

