




















Structures





- 4 Family Shelter
- Family Shelter
- UNHCR Tent

Health Facilities


-  ITFC MSF
-  Red Cross
-  Hospital
-  Health Post
-  Hospital Annex
-  Mobile Clinic

Landmarks




-  Church
-  Entry point
-  Graveyard
-  Market
-  Mosque
-  Office
-  Police station
-  School
-  Child-Friendly space
-  Water Tank
-  Borehole

-  House
 Mass shelter
 Office
 Other

Roads

-  Main Road
 Driving Tracks
 Paths

Boundaries

-  Camp limit
 Bloc
 Zone
 Rivers
 Lake
 Wetland



SOURCES

Administrative borders: UNHCR
Buildings : OSM, UNHCR
Health Facilities : MSF
POIs : MSF, UNHCR, Red Cross
Roads : OpenStreetMap, MSF
Aerial Imagery : Airbus

PROPERTIES

Document name :
MSF_NyarCamp_Basemap_A1P_EN
Creation date : 11-Sep-15
Created by :
msfch-tanzania-gis@geneva.msf.org
Print format : A1 Portrait

SCALE

1:20.090,28 1 cm = 0,2 km

