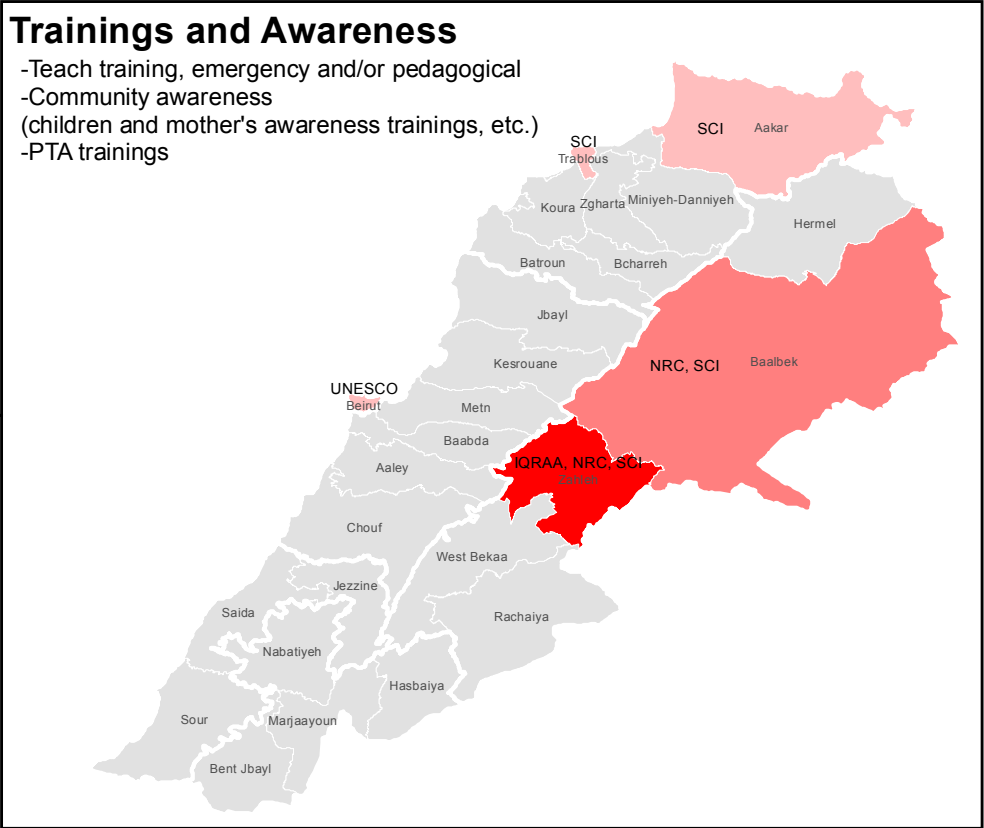
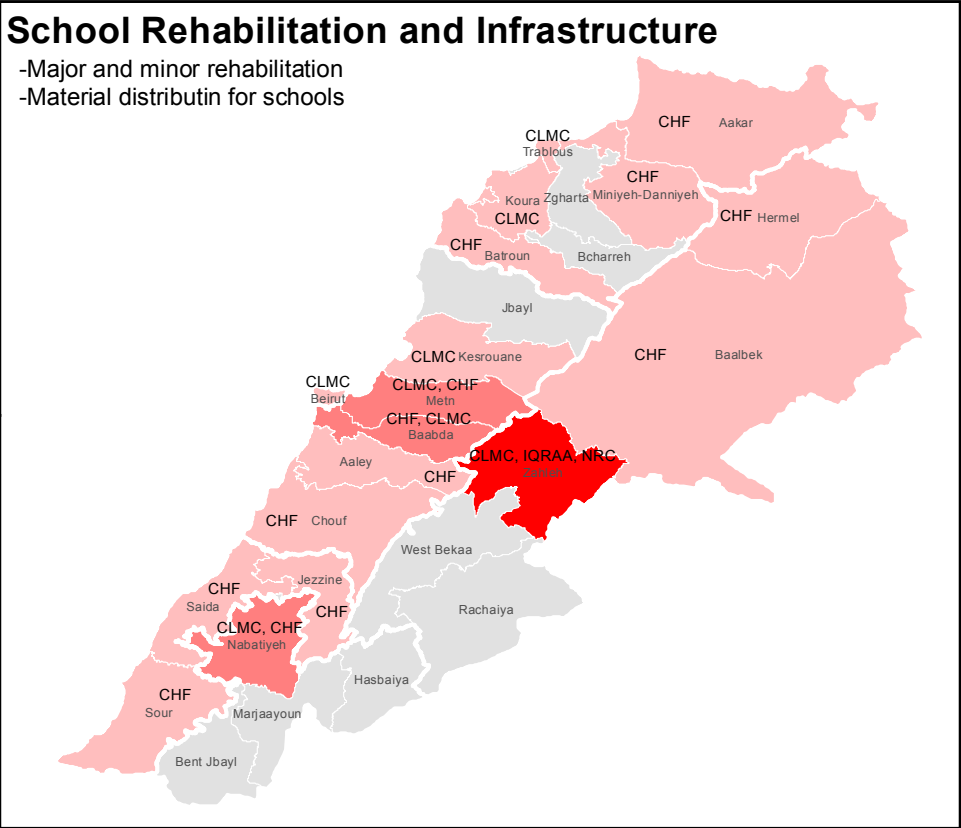
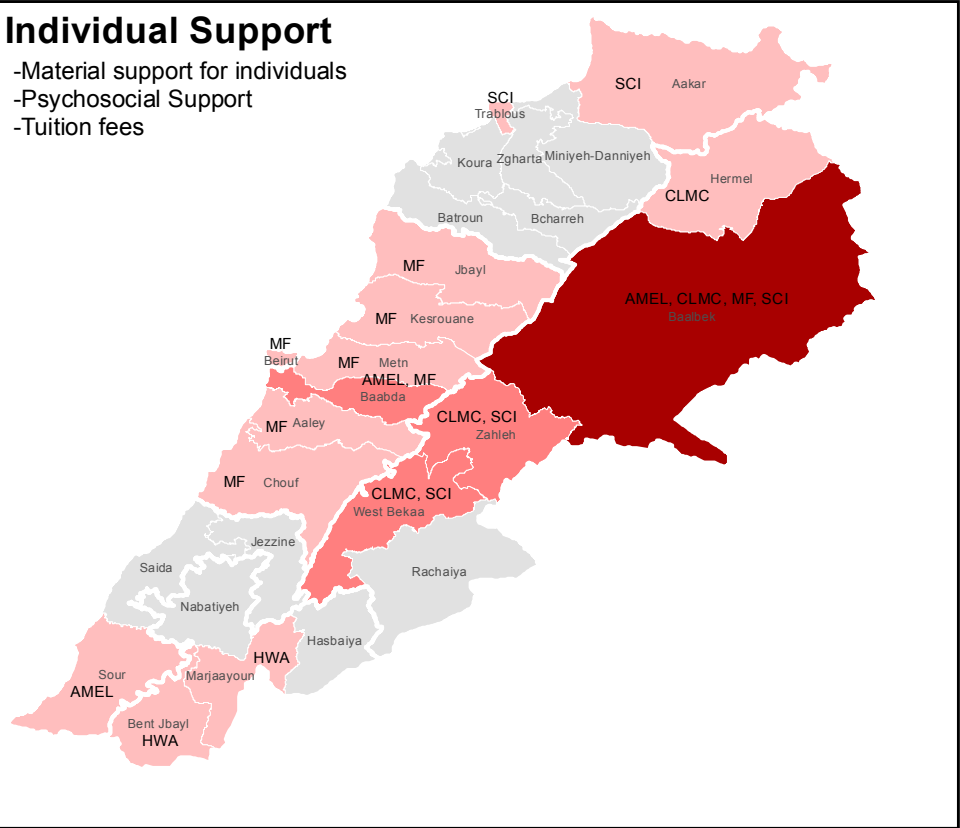
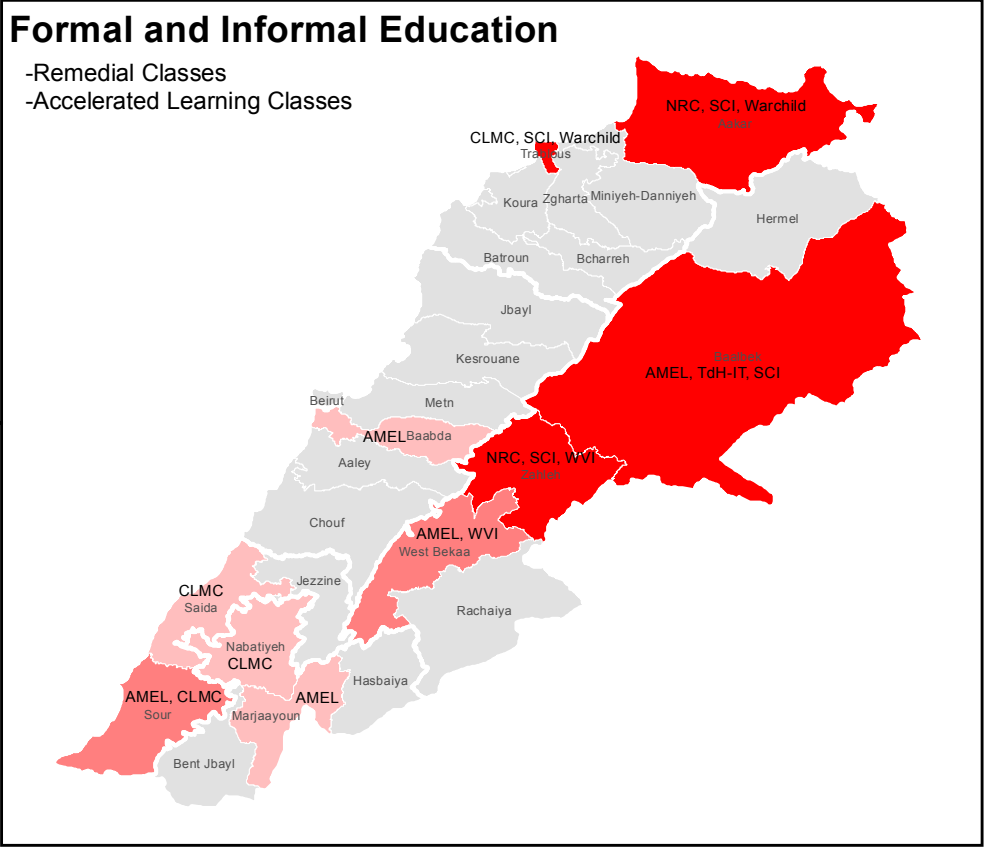
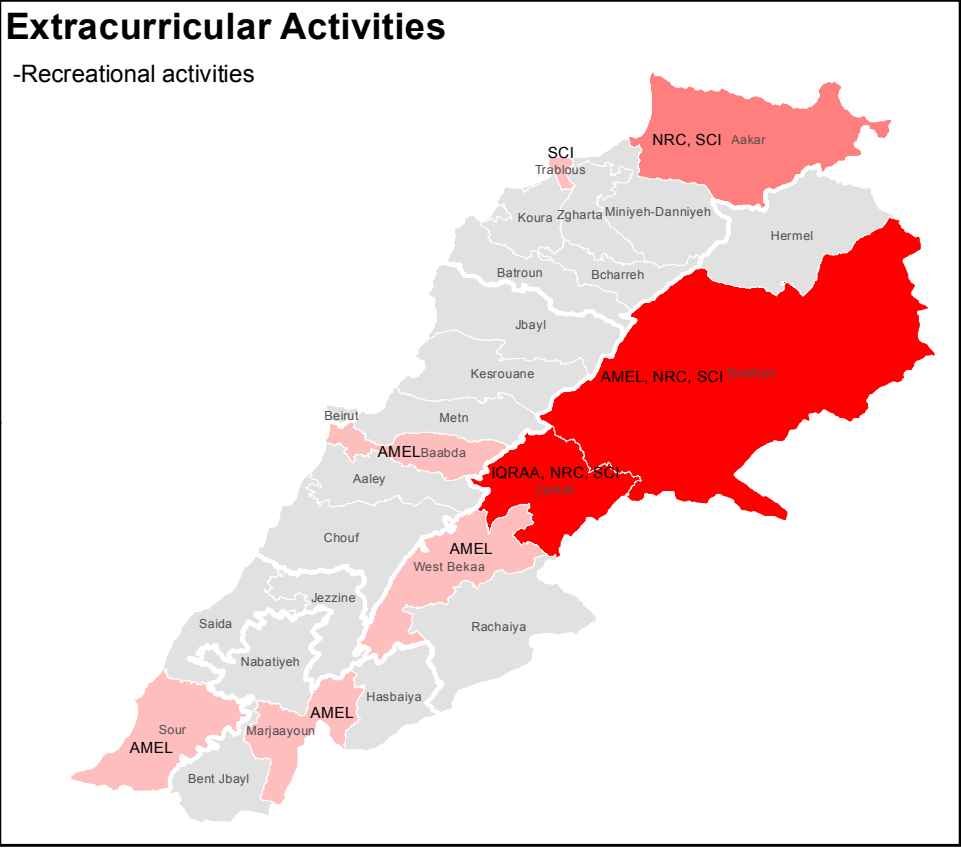
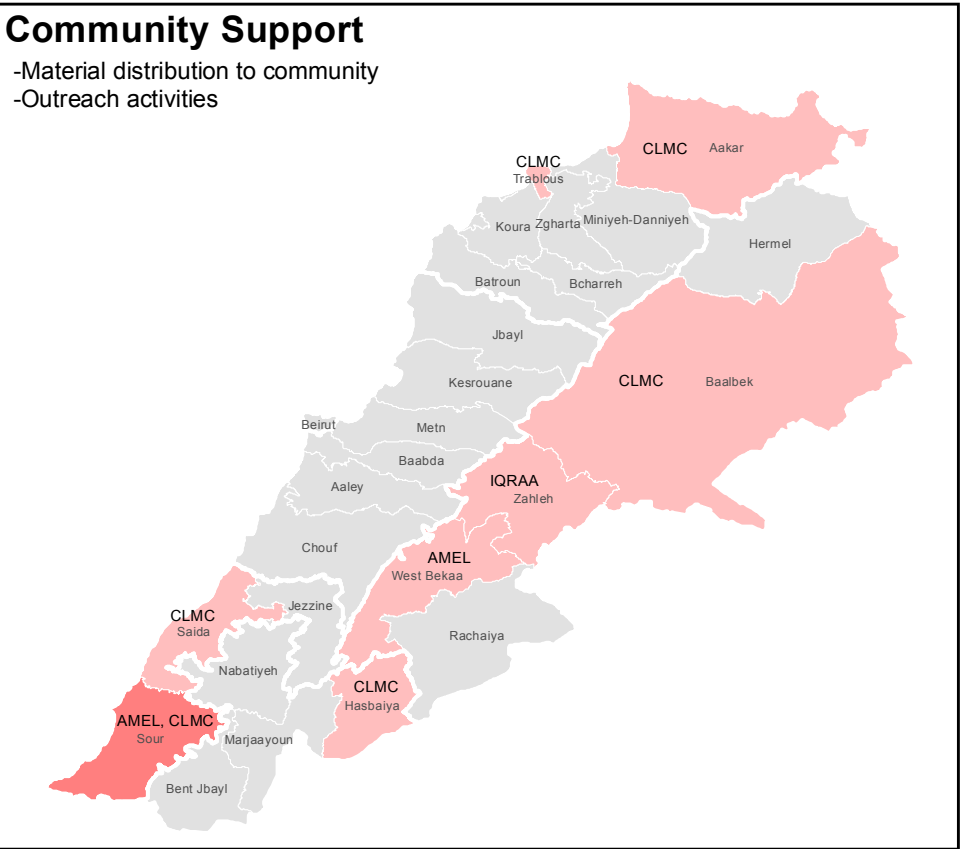
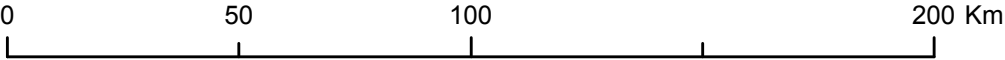
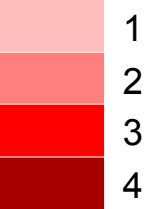


Education Sector Activities Mapping: Education Interventions as of February 5, 2013

Reported Number of Organizations by Caza and Educational Activity



No. of Organizations



The boundaries, names, and designations used on this map do not imply official endorsement of the United Nations or UNICEF. All data used were the best available at the time of map production.

Map produced 5 February 2013 by UNICEF. For questions contact maps-lebanon@unicef.org.

Data Sources: UNICEF, OCHA, Education Sector Emergency Working Group