

# (Camp) Site - Profile

## Kawrgosk Refugee Site, Khabat, KR / Iraq

Camp Opened: 15.08.2013

Camp Phase: **Emergency**



Photo: Liene Veide, ©UNHCR 15.08.2013

Refugee Population:

approximately  
**15.000**  
(Individuals)





as of 22.08.  
2013


Planned  
capacity:  
**20.000**




Contextual Background		Geographic Snapshot	
Pattern in Population Change	Organized large-scale relocation from the border with Syria at Peshkhabour and Sahela (Dohuk governorate) began 15.08.2013. Movement is	GPS coordinates:	36 12'22.76" N, 43 40'22.94" E
Areas of Origin	Majority is from Kurdish areas in Syria.	Region and State:	Khabat, KR / Iraq
Cultural Background	Majority is Sunni Muslim, Kurdish (mother tongue), Arabic speaking.	Size of temporary site area:	



Need Met:	Analysis: Life-Saving Minimum Sectoral Data	Minimum Sectoral Data:	Minimum Sectoral Data (Sphere and UNHCR Standards)
	► HEALTH: [EXAMPLE: Add here supporting details/analysis on the current health situation, potentially explaining the difference between the indicator and the standard]	► Crude Mortality Rate: ► Under 5 mortality rate: ► GAM: ► SAM:	► Crude Mortality Rate: <1/10,000/day ► Under 5 mortality rate: <2/10,000/day ► Global Acute Malnutrition Rate (GAM): < 10% ► Severe Acute Malnutrition Rate (SAM): < 2%
	► WASH: [EXAMPLE: Add here supporting details/analysis on the current WASH situation, potentially explaining the difference between the indicator and the standard]	► Liters of water/person /day: ► Persons per latrine: ► Persons per tap:	► Liters of water/person /day: >15 ► Persons per latrine: <20 ► Persons per tap: <250
	► PROTECTION: [EXAMPLE: Add here supporting details/analysis on the current protection situation-security etc., potentially explaining the difference between the indicator and the standard]		
	► NFI'S: [EXAMPLE: Add here supporting details/analysis on the current NFI situation, potential explaining the difference between the indicator and the standard]		

	<p>► SHELTER: [EXAMPLE: Add here supporting details/analysis on the current shelter situation, potential explaining the difference between the indicator and the standard ]</p>	<p>►</p> <p>►</p> <p>►</p>	<p>►</p> <p>►</p> <p>►</p>
-----------------------------------------------------------------------------------	---------------------------------------------------------------------------------------------------------------------------------------------------------------------------------	----------------------------	----------------------------

Minimum Sectoral Data Key:  = standard not met  = standard met or exceeded

## Who Does What Where

as of 22.08.2013



### Health

Activities	Actors
Mobile clinic	KRG
5 ambulances	KRG
Pharmacy	KRG
Infrastructure	
Tents	UNHCR
Electricity	KRG



### Water, Hygiene & Sanitation

Activities	Actors
Water tankering	KRG and UNHCR
Sanitation	UNICEF, UNHCR, KRG
Hygiene Promotion	UNICEF, KRG
Infrastructure	
Drilling of borehole	KRG








### Protection and Community Services

Activities	Actors
Ad hoc identification of EVI's	UNHCR
Protection monitoring (tent to tent)	
•	
Infrastructure	
Transit centre	KRG



### Nutrition

Activities	Actors
Food distribution (cooked meals)	UNHCR and KRG, host communities
Food distribution (dry ration)	WFP

 <b>Shelter</b>	
<b>Activities</b>	<b>Actors</b>
Distribution of tents	UNHCR
Numbering of tents	KRG
Site preparation	KRG and UNHCR
•	
<b>Infrastructure</b>	
•	
•	
 <b>Non-Food Items (NFI's)</b>	
<b>Activities</b>	<b>Actors</b>
NFIs	UNHCR, ACTED, host community and KRG, NGO's
•	
<b>Infrastructure</b>	
•	
 <b>Food</b>	
<b>Activities</b>	<b>Actors</b>
• Provision of food	WFP
• Distribution of food	WFP
•	
<b>Infrastructure</b>	
•	
•	
 <b>Logistics</b>	
<b>Activities</b>	<b>Actors</b>
•	
•	
<b>Infrastructure</b>	
•	
•	
 <b>Activities</b>	
<b>Actors</b>	
•	
•	
<b>Infrastructure</b>	
•	

