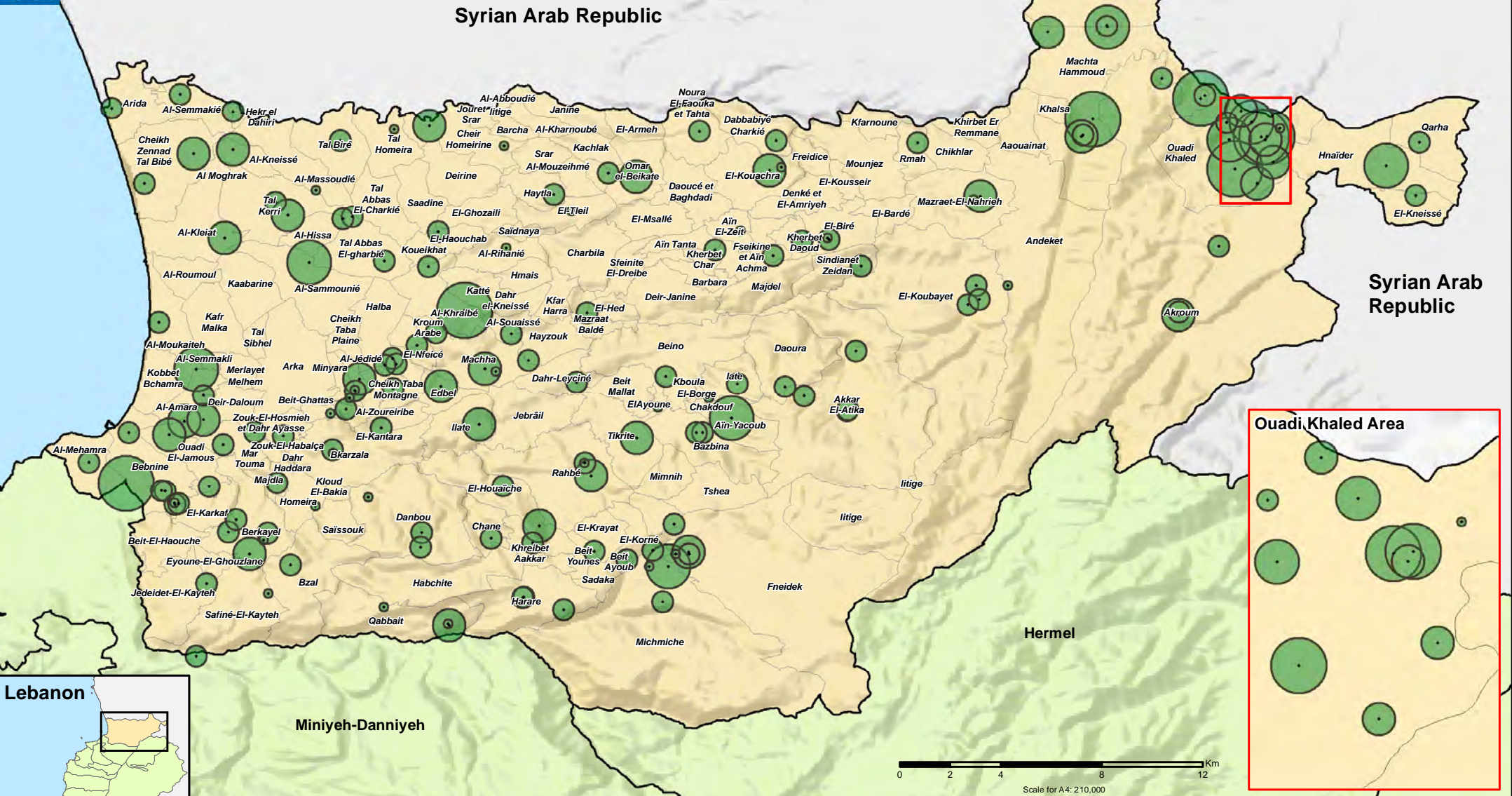
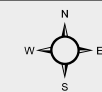


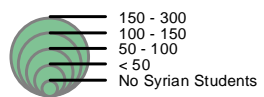
Lebanon - North Governorate - Akkar District

Syrian Students in Public Schools - March 2014

For Humanitarian Use Only
Production date : 19 March 2014



Number of Syrian Students in Public Schools of Akkar*



* Respondents were asked about the number of Syrian students enrolled in first shift program for all school level.

- Akkar Cadastrals
- Syrian Arab Republic
- Mediterranean Sea

Data Sources:
- Lebanese border, cadastral boundaries: GADM
- REACH Public Schools Assessment (Feb-Mar 2014)

Coordinate System: WGS84
File: LBN_Akkar_SyrianStudentsEnrollment_20140320_A4L
Contact: reach.mapping@impact-initiatives.org

Note: Data, designations and boundaries contained on this map are not warranted to be error-free and do not imply acceptance by the REACH partners, associated, donors mentioned on this map.

